

7/31/2024

Type	Number	Address	Import	Export	CD	Date Received	DOT Sent Date	SS Sent Date	DOT Response	SS Response	Environmental	Hearing Date	Status	Notes
BF	240063	1000 W. Vin Scully Ave.	0	15,600	1	6/17/2024	7/10/2024	7/10/2024	7/26/2024				Pending	
BF	240062	4206-4210 W. Sunset Blvd.	0	1,099	13	7/2/2024	7/10/2024	7/10/2024			ENV-2023-2379-CE		Pending	
BF	240061	2525-2545 N. Hyperion Blvd.	0	22,564	4	7/2/2024	7/10/2024	7/10/2024	7/30/2024		ENV-2022-7946-CE		Pending	
BF	240060	9755 N. Topanga Canyon Blvd.	0	9,085	12	7/9/2024	7/9/2024	7/9/2024			ENV-2016-MND-REC1		Pending	
BF	240057	11000 W. Chalon Rd.	0	2,885	5	6/25/2024	6/27/2024	6/27/2024	7/2/2024				Pending	
BF	240056	10985 W. Bellagio Rd.	0	3,628	5	6/25/2024	6/27/2024	6/27/2024	7/3/2024		ENV-2023-4912-CE		Pending	
BF	240055	940-960 N. Stradella Rd.	0	6,628	5	6/25/2024	6/27/2024	6/27/2024	7/2/2024	7/10/2024			Pending	
BF	240052	992 N. Napoli Dr.	0	2,930	11	6/14/2024	6/14/2024	6/14/2024	6/26/2024		ENV-2023-6374-CE		Pending	BSS awaiting DOT response to question (7/24/24)
BF	240051	3822 N. Sunshine Ct. & 3887 N. Berry Dr.	0	1,080	4	6/4/2024	6/4/2024	6/4/2024	6/28/2024	7/25/2024	ENV-2023-864-CE		Ready To Schedule	
BF	240047	20401 W. Ventura Blvd.	0	41,000	3	5/23/2024	5/29/2024	5/29/2024	6/6/2024	7/23/2024	ENV-2022-8821-MND		Ready To Schedule	
BF	240045	13170 W. Mulholland Dr.	0	3,694	5	5/16/2024	5/16/2024	5/16/2024	5/21/2024	6/4/2024	ENV-2023-4096-CE		Pending	Awaiting NOE Justification Amendment
BF	240042	1500 N. Eastlake Ave., A.K.A. 1590 N. Eastlake Ave., 1540 & 1580 E. Alcazar St & 1425 & 1501 N. San Pablo St.	0	73,500		5/14/2024	5/14/2024	5/14/2024	5/16/2024	6/12/2024	ENV-2004-1950-EIR-ADD5		Ready To Schedule	USC
BF	240039	10619 W. Chalon Rd.	0	1,755	5	5/13/2024	5/13/2024	5/13/2024	5/14/2024	5/21/2024	ENV-2023-7050-CE	8/20/2024	Scheduled	Unpermitted fill / OTC
BF	240038	10605-10613 W. Eastborne Dr.	0	10,600	5	4/29/2024	4/29/2024	4/29/2024	5/2/2024	6/18/2024	ENV-2023-6884-CE		Ready To Schedule	
BF	240037	2709 & 2715 N. Jalmia Dr. & 7611 W. Jalmia Pl.	0	1,881	4	4/29/2024	4/29/2024	4/29/2024	5/3/2024	5/15/2024	ENV-2021-2472-CE	7/23/2024	Approved	
BF	240036	1661 N. San Onofre Dr.	0	2,379	11	4/24/2024	4/25/2024	4/25/2024	5/7/2024	5/22/2024	ENV-2023-225-CE		Ready To Schedule	
BF	240035	491 N Homewood Road	0	2,600	5	3/15/2024	4/24/2024	4/24/2024	4/26/2024	5/8/2024	ENV-2022-4260-CE		Ready To Schedule	
BF	240034	970 1-4 N. Hoover St.	0	3,330	13	4/23/2024	4/23/2024	4/23/2024	4/25/2024	6/17/2024	ENV-2023-4036-CE		Ready To Schedule	
BF	240033	9922 W. Anthony Pl.	0	4,055	5	4/15/2024	4/16/2024	4/16/2024	4/17/2024	4/29/2024	ENV-2023-5916-CE		Ready To Schedule	
BF	240032	200-202 E. Manchester Ave. & 7300 S. Vista del Mar Ln.	0	2,900	11	4/10/2024	4/15/2024	4/15/2024	2/22/2024	5/21/2024	ENV-2022-3510-CE	8/20/2024	Scheduled	
BF	240031	9309 W. Sierra Mar Dr.	0	2,302	4	4/10/2024	4/15/2024	4/15/2024	4/17/2024	5/14/2024	ENV-2021-6988-CE	6/25/2024	Approved	
BF	240030	16 S. Beverly Park	0	7,378	5	4/3/2024	4/15/2024	4/15/2024	4/16/2024	4/29/2024	ENV-2023-2535-CE	7/23/2024	Approved	
BF	240029	10723 W. Stradella Ct.	0	2,555	5	4/3/2024	4/3/2024	4/3/2024	6/5/2024	7/15/2024	ENV-2023-2133-CE	8/20/2024	Scheduled	
BF	240027	9283 W. Swallow Dr.	0	3,796	4	3/22/2024	3/27/2024	3/27/2024	4/4/2024	5/7/2024	ENV-2022-8439-CE	6/25/2024	Approved w/Conditions	
BF	240021	1001 N. Bel-Air Rd.	0	2,800	5	2/27/2024	2/27/2024	2/27/2024	6/6/2024	6/10/2024	ENV-2022-1227-CE	7/23/2024	Approved	
BF	240020	230 N. Arno Way	0	2,500	11	2/27/2024	2/27/2024	2/27/2024	3/11/2024	3/19/2024	ENV-2015-3019-MND	6/25/2024	HIA	
BF	240019	1785 N. Summitridge Ave.	0	6,300	5	2/26/2024	2/26/2024	2/26/2024	7/26/2024	7/29/2024	ENV-2021-5100-CE	8/20/2024	Scheduled	
BF	240018	3754 S. Bentley Ave.	0	2,340	5	2/15/2024	2/26/2024	2/26/2024	3/1/2024	4/10/2024	ENV-2023-3743-CE	5/28/2024	Approved	
BF	240016	138 N. Mapleton Dr.	0	4,058	5	2/14/2024	2/15/2024	2/15/2024	2/21/2024	3/6/2024	ENV-2023-6001-CE	5/28/2024	Approved	
BF	240014	15871 W. Mulholland Dr., A.K.A. 15800, 15801 & 15850 W. Mulholland Dr	0	7,360	4	2/7/2024	2/8/2024	2/8/2024	2/14/2024	2/23/2024	ENV-2017-3972-MND	4/30/2024	Approved	
BF	240013	9431-9443 W. Venice Blvd. & 3780 S. Cardiff Ave.	0	6,081	5	2/7/2024	2/8/2024	2/8/2024	3/8/2024	4/3/2024	ENV-2013-622-EIR SCH. 2013031038	7/23/2024	Approved	
BF	240012	991 & 993 N. Oakmont Dr	0	4,446	11	1/31/2024	2/1/2024	2/1/2024	2/16/2024	2/27/2024	ENV-2023-2793-CE	5/28/2024	Approved	
BF	240011	1337 N. Ridgecrest Dr., A.K.A. 1337 S. Ridgecrest Dr.	0	4,018	5	1/31/2024	2/1/2024	2/1/2024	2/8/2024	2/27/2024	ENV-2023-3699-CE	4/30/2024	Approved	
BF	240010	777 N. Sarbonne Rd	0	5,000	5	1/31/2024	1/31/2024	1/31/2024	2/7/2024	2/9/2024	ENV-2023-6399-CE	5/28/2024	Approved	
BF	240009	1925 W. Montrose St.	0	4,236	13	1/30/2024	1/30/2024	1/30/2024	2/13/2024	2/21/2024	ENV-2023-2338-CE	4/30/2024	Approved	

BF	240003	5035 W. Coliseum St. & 5060-6080 W. Obama Blvd.	0	446,800	10	1/22/2024	1/22/2024	1/22/2024	2/14/2023	3/8/2024	ADM-2023-7217-TOC-CU-SPR- -PHP-HCA			AB 2011 Project
BF	240002	3701 N. Glenridge Dr	0	3,991	4		1/11/2024	1/11/2024	2/15/2024	3/15/2024	ENV-2017-1106-CE	4/2/2024	HIA	
BF	230072	8200 W. Hillside Ave.	0	5,181	4	12/13/2023	12/15/2023	12/15/2023	1/5/2024	2/9/2024	ENV-2022-2329-CE	4/2/2024	Approved w/Conditions	
BF	230071	1004-1014 N. Myra Ave.	0	8,880	13	12/12/2023	12/15/2023	12/15/2023	1/5/2024	2/7/2024	ENV-2023-3297-CE	4/30/2024	Approved	
BF	230070	2630 N. Algodon Ct.	0	2,268	4	12/7/2023	12/7/2023	12/7/2023	12/8/2023	12/22/2023	ENV-2016-1322-CE	2/6/2024	Approved	
BF	230069	3913 & 3915 N. Hollyline Ave.	0	4,950	4	12/5/2023	12/5/2023	12/5/2023	12/27/2023	2/1/2024	ENV-2023-1473-CE	4/2/2024	Approved	
BF	230066	800 N. Tortuoso Way	0	1,703	5	10/31/2023	10/31/2023	10/31/2023	11/14/2023	11/21/2023	ENV-2022-9256-CE	4/2/2024	Approved	
	230064	3566 N. Oakfield Dr.	0	2,397	4	10/30/2023	10/31/2023	10/31/2023	11/29/2023	12/1/2023	ENV-2020-6440-CE	3/5/2024	Approved	
BF	230062	4100-4104 W. Melrose Ave. & 653 & 657 N. Madison Ave.	0	9,032	13	10/11/2023	10/12/2023	10/12/2023	11/1/2023	1/22/2024	ENV-2022-9036-CE	3/5/2024	Approved	
BF	230061	13375-13411 W. Mulholland Dr.	0	2,474	4	10/5/2023	10/5/2023	10/5/2023	10/27/2023	11/16/2023	ENV-2018-5295-CE	3/5/2024	HIA	
BF	230060	453 S. Dalehurst Ave.	0	4,087	5	10/5/2023	10/5/2023	10/5/2023	10/20/2023	10/27/2023	ENV-2023-2031-CE	2/6/2024	Approved w/Conditions	
BF	230057	4100 W. Sunset Blvd. & 1071-1089 N. Manzanita St.	0	19,408	13	9/28/2023	9/28/2023	9/28/2023	10/6/2023	12/14/2023	ENV-2022-4929-SCPE	2/6/2024	Approved	
BF	230056	821 N. Glenmere Way	0	2,980	11	9/28/2023	9/28/2023	9/28/2023	10/17/2023	10/25/2023	ENV-2022-7951-CE	1/9/2024	Approved	
BF	230055	1027-1029 N. Hyperion Ave.	0	2,655	13	9/18/2023	9/21/2023	9/21/2023	10/6/2023	10/16/2023	ENV-2022-7656-CE	11/14/2023	Approved	
BF	230054	1901-1925 W. Temple St., 415 N. Bonnie Brae St., & 412 N. Westlake Ave.	0	1,304	13	9/14/2023	9/18/2023	9/18/2023	10/13/2023	11/7/2023	ENV-2021-10338-CE	1/9/2024	Approved	
BF	230053	3485 S. Sawtelle Blvd.	0	1,200	11	9/7/2023	9/11/2023	9/11/2023	9/13/2023	10/18/2023	ENV-2018-4476-MND	1/9/2024	Approved	
BF	230052	827-837 N. Hyperion Ave.	0	8,812	13	9/7/2023	9/11/2023	9/11/2023	9/20/2023	9/29/2023	ENV-2022-6440-CE	1/9/2024	Approved	
BF	230051	23036-23060 W. Ventura Blvd.	0	18,515	3	9/6/2023	9/6/2023	9/6/2023	9/13/2022	10/12/2023	ADM-2022-6581-CU-DB-SPP- -PSH-SIP-PHP-HCA	10/17/23 11/14/23 12/19/23	Approved	ED 1 Project
BF	230049	130-138 S. Olive St., 121-135 S. Hill St., & 411-431 W. 2nd St	0	2,480	14	8/17/2023	9/11/2023	9/11/2023	10/2/2023	10/16/2023	ENV-2022-7375-CE	11/14/2023	Approved	
BF	230048	3850-4108 N. Mission Rd.	344,000	0	14	8/17/2023	9/11/2023	9/11/2023	10/24/2023	11/2/2023	ENV-2022-6550-ND		Pending	
BF	230047	6611-6637 W. Hollywood Blvd.	0	15,840	13	8/17/2023	9/11/2023	9/11/2023	9/22/2023	9/29/2023	ENV-2022-4915-CE	11/14/2023	Withdrawn	
BF	230043	1200 N. Lachman Dr.	0	2,214	11	7/17/2023	7/26/2023	7/26/2023	8/16/2023	8/29/2023	ENV-2021-6612-CE	11/14/2023	Approved	
BF	230041	1030 North Monument Street	0	2,659	11	6/28/2023	7/5/2023	7/5/2023	7/24/2023	8/9/2023	ENV-2022-8683-CE	11/14/2023	Approved	
BF	230040	6835 W Altamor Dr	3,000	0	11	6/20/2023	6/20/2023	6/20/2023	6/28/2023	9/6/2023	CRC 21080 b-4; CEQA Guidelines Section 15269c	9/19/2023	Approved	
BF	230036	3734-3738 S. Overland Ave.	0	6,175	5	6/8/2023	6/12/2023	6/12/2023	6/21/2023	7/18/2023	ENV-2023-1667-CE	10/17/23 11/14/23 12/20/23	Approved	
BF	230035	1919-1925 N. Wilcox Ave.	0	15,000	4	5/25/2023	5/25/2023	5/25/2023	6/15/2023	7/3/2023	ENV-2022-6724-CE	9/19/2023	Approved	
BF	230034	1423 N. Oriole Dr., A.K.A. 1423-1433 N. Oriole Dr. & 9110-9140 W. Thrasher Ave.	0	2,156	4	5/19/2023	5/25/2023	5/25/2023	6/15/2023	6/30/2023	ENV-2022-1536-CE	10/17/23 11/14/23 12/19/23	Approved w/Conditions	
BF	230033	9305 W. Duxbury Rd.	0	2,398	5	5/18/2023	5/18/2023	5/18/2023	5/23/2023	6/28/2023	ENV-2022-8298-CE	9/19/23 10/17/23 3/5/24	Approved	
BF	230030	14999 W. La Cumbre Dr.	0	8,250	11	5/3/2023	5/3/2023	5/3/2023	5/15/2023	7/3/2023	ENV-2022-3888-CE	9/19/2023	Approved	
BF	230029	3485 South Sawtelle Boulevard	0	1,623	11	4/18/2023	4/24/2023	4/24/2023	5/15/2023	6/5/2023	ENV-2018-4476-MND	7/25/2023	Approved	
BF	230026	12121 West Foothill Blvd	0	11,100	7	4/10/2023	4/10/2023	4/10/2023	5/3/2023	5/10/2023	ENV-2021-9001-MND	8/22/2023	Approved	























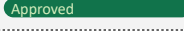






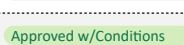




BF	230025	823 North Hyperion Avenue	0	1,550	13	4/4/2023	4/4/2023	4/4/2023	4/25/2023	6/9/2023	ENV-2022-7088-CE	8/22/2023	Approved
BF	230024	4501 East Bend Drive	0	1,335	1	3/31/2023	4/3/2023	4/3/2023	4/26/2023	6/9/2023	ENV-2021-9433-CE	7/25/2023	Approved
BF	230023	12119 West Victoria Avenue	0	1,446	11	3/31/2023	4/3/2023	4/3/2023	4/27/2023	5/3/2023	ENV-2022-9157-CE	7/25/2023	Approved
BF	230022	12115 West Victoria Avenue	0	1,764	11	3/31/2023	4/3/2023	4/3/2023	4/27/2023	5/16/2023	ENV-2022-9157-CE	7/25/2023	Approved
BF	230021	267 North Toyopa Drive	0	3,655	11	3/29/2023	3/30/2023	3/30/2023	4/12/2023	4/19/2023	ENV-2022-6416-CE	5/30/2023	Approved
BF	230020	3748-3754 S Veteran Avenue	0	1,200	5	3/24/2023	3/28/2023	3/28/2023	4/17/2023	5/2/2023	ENV-2021-10078-CE	6/27/2023	Approved
BF	230019	4123 & 4125 North Mammoth Avenue	0	2,000	4	3/23/2023	3/24/2023	3/24/2023	4/13/2023	4/19/2023	ENV-2022-5828-CE	5/30/2023	Approved
BF	230018	111-138 North Harbor Boulevard & 116-138 North Beacon Street	0	16,000	15	3/16/2023	3/16/2023	3/16/2023	3/30/2023	4/19/2023	ENV-2019-5560-CE	5/30/2023	Approved
BF	230016	6555-6561 West Franklin Avenue	0	2,864	4	3/13/2023	3/13/2023	3/13/2023	3/29/2023	4/5/2023	ENV-2020-7353-CE	5/30/2023	Approved
BF	230015	1051 North Palisair Place	0	2,529	11	3/8/2023	3/8/2023	3/8/2023	3/20/2023	4/25/2023	ENV-2020-7353-CE	5/2/2023	Approved
BF	230014	1021 & 1023 North Bonnie Brae Street	0	3,270	13	2/23/2023	2/23/2023	2/23/2023	3/16/2023	3/24/2023	ENV-2022-6513-CE	5/2/2023	Approved
BF	230013	430 South Westmoreland Avenue	0	2,789	1	2/13/2023	2/14/2023	2/14/2023	3/8/2023	3/17/2023	ADM-2021-10149-CU-DB-SIP-PHP	5/2/2023	Approved
BF	230012	1001 N Bel Air Road	0	2,800	5	2/6/2023	2/6/2023	2/6/2023	3/7/2023	4/7/2023	ENV-2022-1227-CE	5/30/2023	Approved
BF	230011	3651 N Woodhill Canyon Rd	0	2,530	4	2/2/2023	2/2/2023	2/2/2023	2/24/2023	2/28/2023	ENV-2022-6651-CE	7/25/2023	Approved
BF	230010	1863 South Pandora Avenue	0	2,400	5	1/25/2023	1/25/2023	1/25/2023	2/15/2023	2/27/2023	ENV-2022-5040-CE	5/2/2023	Approved
BF	230009	10770-10776 W Wilkins Ave	0	3,950	5	1/25/2023	1/25/2023	1/25/2023	2/15/2023	2/24/2023	ENV-2022-5914-CE	10/17/23 11/14/23	Approved
BF	230008	1435-1443 West 3rd Street	0	11,000	1	1/24/2023	1/24/2023	1/24/2023	2/2/2023	2/28/2023	ADM-2021-7530-SPP-PSH-SIP-PHP	3/7/2023	Approved
BF	230007	491 N Homewood Road	0	2,600	5	1/20/2023	1/24/2023	1/24/2023	2/14/2023	2/24/2023	ENV-2022-4260-CE	4/4/2023	Approved
BF	230006	156 N Ashdale Ave	0	2,820	5	1/19/2023	1/20/2023	1/20/2023	1/30/2023	3/24/2023	ENV-2022-3561-CE	4/4/2023	Approved
BF	230005	6312-6314, 6316, 6320, 6324-6326, 6328 East Garvanza Avenue & 141 North Avenue 64	0	11,000	14	1/13/2023	1/17/2023	1/17/2023	1/26/2023	1/27/2023	ENV-2020-3913-CE	3/7/2023	Approved
BF	230004	3732-3734 S Bentley Ave	0	2,560	5	1/12/2023	1/17/2023	1/17/2023	1/25/2023	2/8/2023	ENV-2019-6649-CE	4/4/2023	Approved
BF	230002	10606-10614 W Pico Blvd	0	10,500	5	1/11/2023	1/11/2023	1/11/2023	1/11/2023	1/26/2023	ENV-2021-10818-CE	3/7/2023	Approved
BF	230001	4544 W Los Feliz Blvd & 2140 N Rodney Dr	0	10,252	4	1/9/2023	1/9/2023	1/9/2023	1/20/2023	1/26/2023	ENV-2021-10085-CE	4/4/2023	Approved
BF	220063	3521-3523, 3525, 3529 1-5, 3535-3537 South Hughes Avenue	0	4,246	5	12/19/2022	1/17/2023	1/17/2023	3/17/2023	2/24/2023	ENV-2021-798-CE	4/4/2023	Approved
BF	220062	535-539 1/2 S Glenrock Ave	0	6,000	5	12/12/2022	12/13/2022	12/13/2022	1/4/2023	1/20/2023	ENV-2021-10422-CE	3/7/2023	Approved
BF	220061	1820 Prosser Ave	0	2,367	5	12/5/2022	12/6/2022	12/6/2022	12/14/2022	2/27/2023	ENV-2022-6442-CE	3/7/2023	Approved
BF	220060	365 & 375 N Fordyce Rd	0	3,958	11	11/17/2022	11/21/2022	11/21/2022	12/1/2022	2/24/2023	ENV-2022-1520-CE	3/7/2023	Approved
BF	220059	680 N Sarbonne Rd	0	4,000	5	11/18/2022	11/21/2022	11/21/2022	1/9/2023	12/22/2022	ENV-2022-3769-CE	2/7/2023	Approved
BF	220058	8200 W Hillside Ave	0	5,181	4	11/18/2022	11/21/2022	11/21/2022	12/7/2022	2/8/2023	ENV-2022-2329-CE	3/7/2023	Approved
BF	220057	465-471 S Dalehurst Ave	0	2,485	5	11/14/2022	11/15/2022	11/15/2022	12/7/2022	12/20/2022	ENV-2022-5461-CE	2/7/2023	Approved
BF	220056	1655-1661 N Allesandro St 2210-2212 W Effie St	0	1,800	13	11/7/2022	11/15/2022	11/15/2022	12/7/2022	12/20/2022	ENV-2022-759-CE	2/7/2023	Approved
BF	220055	645 N Walther Way	0	2,255	11	10/25/2022	10/25/2022	10/25/2022	11/14/2022	11/22/2022	ENV-2022-1371-CE	2/7/2023	Approved
BF	220054	9309 W Sierra Mar Dr	0	2,302	4	9/23/2022	9/26/2022	9/26/2022	10/6/2022	12/1/2022	ENV-2021-6988-CE	12/13/2022	Approved
BF	220052	1026 Enchanted Way	0	4,000	11	9/22/2022	9/23/2022	9/23/2022	10/20/2022	10/25/2022	ENV-2021-8615-CE	12/13/2022	Approved

BF	220051	600-610 N Alvarado St, 2033-2039 W Bellevue Ave	0	18,000	13	8/17/2022	8/23/2022	8/23/2022	9/15/2022	9/22/2022	ENV-2019-4860-CE	12/13/2022	Approved	
BF	220050	15577 W. High Knoll Rd	0	2,451	5	8/18/2022	8/18/2022	8/18/2022	8/25/2022	9/7/2022	ENV-2021-7865-CE	11/15/2022	Approved	
BF	220049	9425 W Cresta Dr	0	1,871	5	8/17/2022	8/17/2022	8/17/2022	10/13/2022	12/1/2022	ENV-2022-3798-CE	12/13/2022	Approved	
BF	220048	505 S. Centre St.	0	114,840	15	8/2/2022	8/3/2022	8/3/2022	8/4/2022	8/30/2022	ENV-2020-3780-CE	11/15/2022	Approved	
BF	220046	114-126 N. Lorena St. & 3401-3415 E. 1st St.	0	6,500	14	7/26/2022	7/26/2022	7/26/2022	8/1/2022	8/3/2022	ENV-2014-2392-MND	8/23/2022	Approved	
BF	220044	1614 Temple St	0	7,225	13	7/18/2022	7/18/2022	7/18/2022	7/26/2022	8/21/2022	ENV-2019-7520-CE-1A	9/20/2022	Approved	
BF	220043	6055 W Center Dr	0	33,620	11	7/13/2022	7/13/2022	7/13/2022	7/20/2022	8/2/2022	ENV-2008-3887-MND ENV-2008-3887-MNDREC2	9/20/2022	Approved	
BF	220042	666 & 672 N Walther Way	0	2,800	11	7/12/2022	7/12/2022	7/12/2022	7/26/2022	8/12/2022	ENV-2022-267-CE	2/7/2023	Approved	
BF	220041	1186 N Corsica Dr	0	2,377	11	7/12/2022	7/12/2022	7/12/2022	7/26/2022	9/2/2022	ENV-2022-1774-CE	11/15/2022	Approved	
BF	220040	3200 N Figueroa Street	0	5,885	1	6/24/2022	7/7/2022	7/7/2022	8/29/2022	9/15/2022	ENV-2009-599-EIR	11/15/2022	Approved	
BF	220039	3000 N Figueroa Street (495 W River St)	0	16,462	1	6/24/2022	7/7/2022	7/7/2022	7/27/2022	8/19/2022	ENV-2009-599-EIR	11/15/2022	Approved	
BF	220037	10714-10718 W Charnock Rd	0	2,445	5	6/16/2022	6/17/2022	6/17/2022	8/8/2022	8/30/2022	ENV-2021-9962-CE	11/15/2022	Approved	
BF	220035	16100 & 16180 W Mulholland Drive	0	1,720	11	6/9/2022	6/16/2022	6/16/2022	7/8/2022	7/20/2022	ENV-2017-4220-MND	9/20/2022	Approved	
BF	230034	1635 N. Blue Jay Way	0	3,482	4	6/15/2022	6/15/2022	6/15/2022	6/24/2022	7/11/2022	ENV-2021-3699-CE	7/26/2022	Approved	
BF	220033	290 Strada Corta Rd.	0	3,500	5	6/9/2022	6/15/2022	6/15/2022	8/25/2022	9/7/2022	ENV-2021-8445-CE	11/15/2022	Approved	
BF	220032	10915 Strathmore Dr	0	37,830	5	6/9/2022	6/15/2022	6/15/2022	8/29/2022	9/7/2022	ENV-2020-6505-CE		Pending	SS response date may be incorrect
BF	220030	1250-1262 W San Fernando Road & 2619 E Arvia Street	1,845	1,845	1	6/8/2022	6/8/2022	6/8/2022	6/17/2022	7/1/2022	ENV-2022-3727-CE	8/23/2022	Approved	
BF	220029	1717-1719 N Winona Blvd	0	2,305	13	6/8/2022	6/8/2022	6/8/2022	6/30/2022	7/19/2022	ENV-2019-2049-ND	9/20/2022	Approved	
BF	220027	11403-11411 1/2 & 11351-11361 W. Venice Boulevard	0	6,616	11	5/10/2022	5/19/2022	5/19/2022	6/10/2022	7/5/2022	ENV-2018-1587-CE	8/23/2022	Approved w/Conditions	
BF	220025	4006-4014 W. Martin Luther King, Jr. Blvd	0	3,150	10	5/3/2022	5/5/2022	5/5/2022	5/25/2022	5/25/2022	ENV-2021-6164-CE	6/28/2022	Approved	
BF	220024	1917-2005 1/2 W. 3rd St.	0	1,625	13	4/22/2022	5/4/2022	5/4/2022	5/26/2022	6/3/2022	ENV-2020-3753-SCPE	7/26/2022	Approved	
BF	220023	3757 S Sepulveda Blvd	0	1,814	5		4/28/2022	4/28/2022	5/16/2022	5/25/2022	ENV-2019-2481-CE	7/26/2022	Approved	
BF	220022	1745 N. Correa Way	0	2,640	11	4/8/2022	4/20/2022	4/20/2022	5/12/2022	5/25/2022	ENV-2021-7210-CE	8/23/2022	Approved	
BF	220021	15851 Asilomar Blvd.	0	3,607	11	3/22/2022	4/6/2022	4/6/2022	4/27/2022	5/4/2022	ENV-2020-183-CE	2/6/2024	Approved	
BF	220019	524-544 S. Pacific Ave.	0	11,500	15	3/22/2022	3/23/2022	3/23/2022	3/24/2022	4/28/2022	ENV-2018-3517-CE	6/28/2022	Approved	
BF	220018	2107-2121 Westwood Blvd.	0	24,500	5	3/14/2022	3/16/2022	3/16/2022	3/21/2022	4/18/2022	ENV-2020-5995-SCPE	5/3/2022	Approved	
BF	220017	9625-9627 N Wheatland Avenue	0	2,600	7	2/23/2022	3/2/2022	3/2/2022	3/30/2022	4/5/2022	ENV-2021-1838-CE	5/31/2022	Approved	
BF	220016	19336-19360 W. Ventura Blvd.	0	18,000	3	2/10/2022	2/17/2022	2/17/2022	2/28/2022	3/4/2022	ENV-2018-90-CE	5/31/2022	Approved	
BF	220015	505-517 N. Hoover Street	0	8,533	13	2/11/2022	2/17/2022	2/17/2022	3/14/2022	3/31/2022	ENV-2021-2251-CE	5/3/2022	Approved	
BF	220014	1661 South Comstock Avenue	0	1,989	5	2/11/2022	2/17/2022	2/17/2022	3/1/2022	3/4/2022	ENV-2021-943-CE	4/5/2022	Approved	
BF	220012	9224 W. Pico Blvd.	0	14,595	5	2/11/2022	2/11/2022	2/11/2022	4/20/2022	3/22/2022	ENV-2020-0947-CE	5/31/2022	Approved	
BF	220011	948 N Bel-Air Road	0	5,100	5	2/11/2022	2/11/2022	2/11/2022	2/28/2022	2/25/2022	ENV-2021-4715-CE	4/5/2022	Approved w/Conditions	
BF	220010	1101-1135 W. 6th Street	0	64,605	1	2/11/2022	2/11/2022	2/11/2022	3/16/2022	4/6/2022	ENV-2015-3033-EIR	5/31/2022	Approved	
BF	220009	8441 West Franklin Avenue	0	3,699	4	2/4/2022	2/11/2022	2/11/2022	2/23/2022	4/22/2022	ENV-2018-50422-CE	6/28/2022	Approved w/Conditions	
BF	220008	1461 N Amalfi Drive	0	3,045	11	2/1/2022	2/4/2022	2/4/2022	2/28/2022	3/4/2022	ENV-2021-8272-CE	8/22/2023	Approved w/Conditions	
BF	220007	2215 N Gaffey Street	0	7,600	15	2/2/2022	2/2/2022	2/2/2022	2/7/2022	7/6/2022	ENV-2019-4866-CE	8/23/2022	Approved	
BF	220006	1492 Blue Jay Way	2,000	0	4	1/28/2022	1/28/2022	1/28/2022	2/23/2022	4/22/2022	ENV-2015-4312-MND	5/31/2022	Approved w/Conditions	
BF	220005	14747 San Fernando Road	0	1,522,000	12	1/26/2022	6/22/2022	6/22/2022	11/8/2022	4/24/2023	FSEIR, SCH 92041053	6/27/2023	Approved	
BF	220004	10915 Strathmore	0	35,600	5	1/25/2022	1/25/2022	1/25/2022	2/15/2022	2/25/2022	ENV-2020-6505-CE	4/5/2022	Approved	
BF	220003	200 Toyopa Drive	0	4,500	11	1/10/2022	1/11/2022	1/11/2022	2/15/2022	2/25/2022	ENV-2021-9685-CE	7/26/2022	Approved	

BF	220002	18813 Edleen Drive	0	1,700	3	12/27/2021	1/5/2022	1/5/2022	1/24/2022	2/2/2022	ENV-2021-7658-CE	7/26/2022	Approved
BF	220001	355 S Mapleton	0	28,476	5	12/14/2021	1/5/2022	1/5/2022	2/15/2022	2/28/2022	ENV-2020-1094-CE	4/5/2022	Approved
BF	210088	1785 Summitridge Drive	0	6,300	5	12/8/2021	12/17/2021	12/17/2021	1/7/2021	4/20/2022	ENV-2021-5100-CE	2/7/2023	Approved
BF	210087	1210 Chickory Lane	0	3,194	11	12/1/2021	12/15/2021	12/15/2021	12/28/2021	1/4/2022	ENV-2021-9794-CE	7/26/2022	Approved
BF	210086	865-889 Napoli Drive	0	3,200	11	11/23/2021	12/2/2021	12/2/2021	12/20/2021	12/29/2021	ENV-2021-7415-CE	3/8/2022	Approved
BF	210085	2326-2332 Glendale Boulevard	0	11,750	13	11/23/2021	12/2/2021	12/2/2021	12/15/2021	12/28/2021	ENV-2021-7372-CE	2/8/2022	Approved
BF	210084	6431 & 6435 W Quebec Drive 90068	0	1,357	4	11/23/2021	12/2/2021	12/2/2021	1/6/2021	1/12/2022			Pending
BF	210083	1043 North Angelo Drive	0	2,116	5	11/23/2021	11/23/2021	11/23/2021	12/8/2021	12/20/2021	ENV-2021-7936-CE	2/8/2022	Approved
BF	210082	1402 Veteran Avenue	0	5,700	5	11/9/2021	11/18/2021	11/18/2021	12/10/2021	12/21/2021	ENV-2021-2474-CE	2/8/2022	Approved
BF	210081	233 Hoover Street	0	6,060	13	11/9/2021	11/18/2021	11/18/2021	12/9/2021	12/28/2021	ENV-2020-4763-CE	11/15/2022	Approved
BF	210080	1525 Pizarro Street	0	10,470	13	11/8/2021	11/12/2021	11/12/2021	12/3/2021	12/14/2021	ENV-2020-3736-CE	2/8/2022	Approved
BF	210079	2217-2235 Sunset Boulevard	0	47,000	13	10/27/2021	11/12/2021	11/12/2021	12/3/2021	12/14/2021	ENV-2020-6466-SCEA	2/8/2022	Approved
BF	210078	418-430 Alvarado Street	0	4,018	13	10/27/2021	11/12/2021	11/12/2021	12/3/2021	4/20/2022	ENV-2021-5059-CE	5/3/2022	Approved
BF	210077	2310 Ocean View Avenue	0	1,709	1	10/27/2021	11/12/2021	11/12/2021	11/18/2021	12/7/2021	ENV-2018-7149-CE	2/8/2022	Approved
BF	210076	783 Bel-Air Road	0	3,860	5	11/10/2021	11/10/2021	11/10/2021	11/18/2021	12/7/2021	ENV-2021-476-CE	5/26/2022	Withdrawn
BF	210075	111 Soto Street	0	12,908	14	10/26/2021	10/29/2021	10/29/2021	11/16/2021	11/18/2021	ENV-2019-2314-SCEA	12/7/2021	Approved
BF	210074	1462-1468 Reeves Street	0	5,940	5	10/22/2021	10/28/2021	10/28/2021	11/18/2021	12/7/2021	ENV-019-3589-CE	3/8/2022	Approved
BF	210073	10200 Charing Cross Road	0	5,570	5	10/18/2021	10/28/2021	10/28/2021	11/18/2021	12/2/2021	ENV-2021-3380-CE	1/11/2022	Approved
BF	210072	11280 Wilbur Avenue	0	10,536	12	10/1/2021	10/28/2021	10/28/2021	11/2/2021	11/7/2021	ENV-2018-5791-CE	1/11/2022	Approved
BF	210071	12507-12521 San Fernando Road	0	2,240	7	9/14/2021	10/28/2021	10/28/2021	12/9/2021	12/22/2021	ENV-2022-6678-CE		Pending
BF	210070	188 Homewood Road	0	2,401	11	9/13/2021	10/28/2021	10/28/2021	11/18/2021	12/2/2021	ENV-2021-6884-CE	2/8/2022	Approved
BF	210069	3555 Overland Avenue	0	5,400	5	9/3/2021	10/22/2021	10/22/2021	11/10/2021	12/7/2021	ENV-2019-2483-CE	5/3/2022	Approved
BF	210068	114-126 N. Lorena St. & 3401-3415 E. 1st St.	0	3,686	14	9/17/2021	10/13/2021	10/13/2021	10/20/2021	11/9/2021	ENV-2014-2392-MND	12/7/2021	Approved
BF	210067	11100 Peoria Street	0	10,400	6	9/17/2021	10/7/2021	10/7/2021	10/21/2021	12/2/2021	ENV-2014-3259-CE	12/15/2021	Withdrawn
BF	210066	401 North Tigertail Road	0	4,100	11	9/3/2021	9/28/2021	9/28/2021	10/25/2021	2/24/2023	ENV-2021-7616-CE	4/4/2023	Approved
BF	210065	14999 La Cumbre	0	5,500	11	9/3/2021	9/23/2021	9/23/2021	9/28/2021	10/6/2021	ENV-2020-3416-CE	1/11/2022	Approved
BF	210064	2010 Stradella	0	3,600	5	9/3/2021	9/16/2021	9/16/2021	10/7/2021	11/5/2021	ENV-2017-1513-CE	2/8/2022	Approved
BF	210063	12835 San Vicente	0	3,000	11	8/24/2021	9/22/2021	9/22/2021	10/25/2021	10/29/2021	ENV-2021-4940-CE	1/11/2022	Approved
BF	210062	1415 Court Street	0	5,785	1	8/31/2021	9/8/2021	9/8/2021	9/23/2021	10/29/2021	ENV-2021-1271-CE	1/11/2022	Approved
BF	210061	17725 Posetano Road	0	1,450	11	7/28/2021	9/1/2021	9/1/2021	9/20/2021	10/1/2021	ENV-2016-3017-CE	12/7/2021	Approved
BF	210060	2215 Gaffey Street	0	2,000	15	8/20/2021	9/1/2021	9/1/2021	9/3/2021	9/30/2021	ENV-2019-4866-CE		Pending
BF	210059	1112 Las Pulgas	0	2,343	11	8/11/2021	9/1/2021	9/1/2021	9/20/2021	10/29/2021	ENV-2020-5780-CE	12/7/2021	Approved
BF	210058	4055 - 4057 North Hayvenhurst Avenue	0	6,966	5	7/30/2021	8/25/2021	8/25/2021	9/7/2021	9/29/2021	ENV-2021-5444-MND	9/20/2022	Approved
BF	210057	9961 Beverly Grove Drive	0	5,400	5	7/22/2021	8/6/2021	8/6/2021	8/24/2021	9/3/2021	ENV-2021-3312-CE	10/12/2021	Approved
BF	210056	9955 Beverly Grove Drive	0	3,500	5	7/22/2021	8/6/2021	8/6/2021	8/24/2021	9/22/2021	ENV-2021-3312-CE	10/12/2021	Approved
BF	210055	3004 Sunset Boulevard	0	14,625	13	7/21/2021	8/6/2021	8/6/2021	8/19/2021	8/20/2021	ENV-2020-7393-CE	12/7/2021	Approved
BF	210054	1818 Cherokee Avenue	0	14,600	13	7/21/2021	8/6/2021	8/6/2021	8/19/2021	8/20/2021	ENV-2020-4649-SCPE	10/12/2021	Approved
BF	210053	7870 - 7900 Granito Drive	0	3,300	4	7/15/2021	7/29/2021	7/29/2021	8/12/2021	2/28/2022	ENV-2021-602-CE	3/8/2022	Approved
BF	210052	10939 - 10949 Ohio Avenue	0	5,140	5	7/12/2021	7/29/2021	7/29/2021	8/19/2021	9/1/2021	ENV-2020-5862-CE	12/7/2021	Approved
BF	210047	2943 Alta Street	0	4,790	1	7/2/2021	7/22/2021	7/22/2021	8/2/2021	8/16/2021	ENV-2017-410-CE		Pending
BF	210046	16201 - 16301 West San Fernando Mission Boulevard	0	25,000	12	6/28/2021	7/15/2021	7/15/2021	7/20/2021	2/24/2022	ENV-2016-3077-MND	3/8/2022	Approved
BF	210045	2901 E Olympic Boulevard	45,421	37,852	14	7/8/2021	7/8/2021	7/8/2021	7/23/2021	7/26/2021	SCH 2016061032	8/3/2021	Approved
BF	210044	4543 W Finley Ave & 20120 N. Rodney Drive	0	2,203	4		7/1/2021	7/1/2021	7/14/2021	9/14/2021	ENV-2020-5271-CE	10/12/2021	Approved
BF	210042	3963 N Sumac Drive	0	1,960	4		6/23/2021	6/23/2021	6/29/2021	7/6/2021	ENV-2018-6217-CE	5/31/2022	Approved

BF	210041	4201-4207 N. Figueroa St.	0	5,523	1	5/24/2021	7/13/2021	7/13/2021	7/21/2021	7/30/2021	ENV-2021-3467-CE	9/14/2021	Approved	
BF	210040	1664 S Malcom Avenue	0	2,489	5	5/19/2021	6/23/2021	6/23/2021	7/14/2021	12/2/2021	ENV-2019-7063-CE	1/11/2022	Approved	
BF	210039	1301 - 1343 N. DAVIES DR & 1300 - 1312 N. ANGELO DR (1309 N DAVIES DR)	0	7,950	5	5/14/2021	5/20/2021	5/20/2021	6/4/2021	8/20/2021	ENV-2020-5878-CE	12/7/2021	Approved	
BF	210038	1625 & 1639 N. San Onofre Dr.	0	6,000	11	5/11/2021	5/20/2021	5/20/2021	6/16/2021	7/6/2021	ENV-2021-3649-CE	10/12/2021	Approved	
BF	210037	437-503 S. Westlake Ave.	0	2,020	1	5/6/2021	5/20/2021	5/20/2021	6/29/2021	7/2/2021	ENV-2021-1315-SE	8/3/2021	Approved	
BF	210035	3800 N Oakfield Dr	0	2,367	4	4/21/2021	4/22/2021	4/22/2021	5/19/2021	6/8/2021			Pending	Contacted applicant regarding ENV 4/13/22
BF	210034	1120 N Cornwell St	0	5,600	14	4/21/2021	4/22/2021	4/22/2021	4/27/2021	6/9/2021	ENV-2021-2094-CE	9/14/2021	Approved	
BF	210033	1765 N Gower St	0	5,525	13	4/21/2021	4/22/2021	4/22/2021	4/29/2021	5/4/2021	ENV-2017-442-CE	10/12/2021	Approved	
BF	210032	7305 W Pyramid Pl	0	4,096	4	4/21/2021	4/22/2021	4/22/2021	5/19/2021	6/9/2021	ENV-2019-4209-CE	9/14/2021	Approved	
BF	210030	1633 S Camden Avenue	0	2,440	5	4/16/2021	4/16/2021	4/16/2021	4/27/2021	5/4/2020	ENV-2020-1305-CE	8/3/2021	Approved	
BF	210029	306 S Union Place	0	6,534	1	4/21/2021	4/22/2021	4/22/2021	4/23/2021	6/9/2021			Pending	Contacted applicant regarding ENV 4/13/22
BF	210027	139-147 S. Occidental Blvd.	0	5,900	13	3/8/2021	3/24/2021	3/24/2021	4/7/2021	4/16/2021	ENV-2020-6817-CE	8/3/2021	Approved	
BF	210026	3565-3585 S. Overland Ave.	0	13,100	5	3/22/2021	3/24/2021	3/24/2021	3/26/2021	4/22/2021	ENV-2019-1559-CE	8/3/2021	Approved	
BF	210025	335-345 N. Gaffey St.	0	3,525	15	2/3/2021	3/24/2021	3/24/2021	3/31/2021	4/22/2021	SCH 2008021004	5/25/2021	Approved	
BF	210023	11004-11018 W. Santa Monica Blvd.	0	1,163	5	3/16/2021	3/19/2021	3/19/2021	3/24/2021	3/31/2021	CPC-2020-380-DB-SIP	4/27/2021	Approved	
BF	210022	619-633 S. Westlake Ave.	0	2,255	1	3/18/2021	3/19/2021	3/19/2021	3/23/2021	5/4/2021	ENV-2018-4493-CE	6/22/2021	Approved	
BF	210021	16880 W. Charmel Ln.	0	2,955	11	2/24/2021	4/28/2021	4/28/2021	5/19/2021	6/3/2021	ENV-2015-2577-MND-REC1	6/22/2021	Approved	
BF	210020	2771-2775 W. Rowena Ave. & 2812 N. Rokeby St.	0	1,700	4	3/10/2021	3/10/2021	3/10/2021	3/31/2021	4/1/2021	ENV-2018-5165-CE	8/3/2021	Approved	
BF	210019	515 N. Alma Real Dr.	0	1,675	11	3/1/2021	3/9/2021	3/9/2021	4/1/2021	4/1/2021	ENV-2019-343-CE	7/20/2021	Approved	
BF	210018	10638-10644 W. Santa Monica Blvd.	0	4,500	5	2/24/2021	3/18/2021	3/18/2021	3/18/2021	3/26/2021	ENV-2013-2468-CE	7/20/2021	Approved	
BF	210017	234 S. Beverly Glen Blvd.	0	3,950	5	2/18/2021	3/4/2021	3/4/2021	3/16/2021	3/26/2021	ENV-2020-4124-CE	6/22/2021	Approved	
BF	210016	231-261 S. Burlington Ave. & 1801-1805 W. 3rd St.	0	20,600	13	3/2/2021	3/4/2021	3/4/2021	3/25/2021	3/31/2021	ENV-2018-6685-CE	9/14/2021	Approved	
BF	210014	10603 W. Rochester Ave.	0	4,000	5	1/29/2021	2/18/2021	2/18/2021	3/9/2021	5/13/2021	ENV-2020-5310-CE	6/22/2021	Approved	
BF	210013	5201 E. Barker Dr.	0	1,593	14	2/18/2021	3/4/2021	3/4/2021	3/23/2021	5/13/2021	ENV-2021-1617-CE	7/20/2021	Approved	
BF	210009	1346-1354 W. Court. St.	0	4,200	1	1/29/2021	2/18/2021	2/18/2021	3/3/2021	3/5/2021	ENV-2019-5861-MND	12/7/2021	Approved	
BF	210008	823-829 N. Cleveland St.	0	3,850	1	2/2/2021	2/18/2021	2/18/2021	3/3/2021	5/4/2021	ENV-2020-3616-CE	6/22/2021	Approved	
BF	210007	3820 W. Roble Vista Dr.	0	2,800	4	1/25/2021	2/18/2021	2/18/2021	3/16/2021	4/1/2021			Pending	Contacted applicant regarding ENV 4/13/22
BF	210006	7133 S. Ramsgate Ave.	0	3,730	11	1/25/2021	2/18/2021	2/18/2021	6/17/2021	6/24/2021			Pending	Contacted applicant regarding ENV 4/13/22
BF	210005	2721 W. Wilshire Dr.	1,000	1,700	1	12/28/2020	1/25/2021	1/25/2021	1/27/2021	2/11/2021	ENV-2019-7038-SE	3/2/2021	Approved	
BF	210004	14999 W. La Cumbre Dr.	0	3,200	11	1/25/2021	1/29/2021	1/29/2021	2/10/2021	3/5/2021	ENV-2020-3416-CE	6/22/2021	Approved	
BF	210003	4629-4651 W. Maubert Ave.	0	5,835	13	1/25/2021	1/29/2021	1/29/2021	2/9/2021	2/19/2021	ENV-2019-3761-SCPE	5/25/2021	Approved	
BF	210002	1415 -1429 S. Robertson Blvd.	0	9,200	5	1/25/2021	1/29/2021	1/29/2021	2/5/2021	3/5/2021	ENV-2020-2864-CE	6/22/2021	Approved	
BF	210001	1200 North Vermont Ave	0	4,000	13	1/20/2021	1/21/2021	1/21/2021	2/10/2021	2/19/2021	ENV-2020-4742-CE	5/25/2021	Approved	
BF	200102	721 N. Bonhill Rd.	0	2,700	11	12/8/2020	12/14/2020	12/14/2020	1/4/2021	1/8/2021	ENV-2020-4991-CE	3/30/2021	Approved	
BF	200101	9755 N. Topanga Canyon Blvd.	0	9,085	12	12/14/2020	12/14/2020	12/14/2020	12/23/2020	4/1/2021	ENV-2016-1357-MND	7/20/2021	Approved	
BF	200100	778 N. Sarbonne Rd.	0	3,900	5	12/14/2020	12/23/2020	12/23/2020	1/12/2021	1/20/2021	ENV-2020-798-CE	7/20/2021	Approved	
BF	200099	772 N. Sarbonne Rd.	0	3,400	5	12/14/2020	12/14/2020	12/14/2020	2/5/2021	3/5/2021	ENV-2020-798-CE	7/20/2021	Approved	
BF	200098	12085 West Mound View Place	0	2,120	2	12/2/2020	12/3/2020	12/3/2020	3/4/2021	4/22/2021	ENV-2019-6725-CE	5/25/2021	Approved w/Conditions	
BF	200096	4537-4545 West Santa Monica Boulevard	0	3,500	13	11/12/2020	11/12/2020	11/12/2020	11/24/2020	12/4/2020	ENV-2019-2432-CE	1/5/2021	Approved	
BF	200094	7366 South Osage Avenue	0	45,488	11	11/5/2020	12/3/2020	12/3/2020	3/11/2021	3/11/2021	ENV-20018-4796-ND	4/27/2021	Approved	

BF	200093	517 North Rosemont Avenue	0	2,991	13	10/28/2020	10/28/2020	10/28/2020	11/16/2020	11/20/2020	ENV-2020-3659-CE	3/2/2021	Approved	
BF	200092	7130 South Kittyhawk Avenue	0	3,900	11	10/28/2020	10/28/2020	10/28/2020	11/17/2020	12/11/2020	ENV-2020-6302-CE	3/30/2021	Approved	
BF	200091	4683-4691 North Glensalbyn Drive	0	1,602	1	10/28/2020	10/28/2020	10/28/2020	11/18/2020	12/4/2020	ENV-2020-4968-CE	12/7/2021	Approved	
BF	200090	3301-3327 Sunset Boulevard	0	25,000	13	10/28/2020	10/28/2020	10/28/2020	12/1/2020	12/4/2020	ENV-2019-1958-CE	3/2/2021	Approved	
BF	200089	3696 Goodland Avenue	0	1,963	2	10/28/2020	10/28/2020	10/28/2020	12/1/2020	12/11/2020	ENV-2020-904-EAF	3/2/2021	Approved	
BF	200088	3690 Goodland Avenue	0	3,868	2	10/28/2020	10/28/2020	10/28/2020	12/1/2020	3/11/2021	ENV-2020-904-EAF	4/27/2021	Approved	
BF	200087	1701-1717 1/2 West 6th Street	0	21,400	1	10/22/2020	10/22/2020	10/22/2020	10/28/2020	11/10/2020			Pending	Contacted Applicant 2/18/21 & 8/4/21
BF	200086	1432-1434 South Beverly Drive	0	2,700	5	10/22/2020	10/22/2020	10/22/2020	11/12/2020	12/11/2020	ENV-2020-597-CE	6/28/2022	Approved	
BF	200085	1335 North Tower Grove Drive	0	3,000	5	10/7/2020	10/7/2020	10/7/2020	11/3/2020	12/10/2020	ENV-2020-3629-CE	3/2/2021	Approved w/Conditions	
BF	200084	2201 North Sunset Plaza	0	5,237	4	9/30/2020	9/30/2020	9/30/2020	10/20/2020	10/23/2020	ENV-2019-3123-CE	2/2/2021	Approved	
BF	200083	456 South Warner Avenue	0	2,272	5	9/22/2020	9/22/2020	9/22/2020	10/14/2020	1/15/2021	ENV-2020-1544-CE	3/30/2021	Approved	
BF	200082	1101 North Amalfi Drive	0	4,000	11	9/10/2020	9/10/2020	9/10/2020	9/23/2020	10/9/2020	ENV-2021-969-CE	4/27/2021	Approved	
BF	200081	800 North Nimes Road	0	5,500	5	9/9/2020	9/9/2020	9/9/2020	9/29/2020	10/23/2020	ENV-2019-5061-CE	2/2/2021	Approved	
BF	200080	3831 West Stocker Street	0	7,609	8	9/2/2020	9/8/2020	9/8/2020	2/8/2021	11/20/2020	ENV-2020-4557-CE	3/30/2021	Approved	
BF	200079	3705-3709 South McLaughlin Avenue	0	3,300	11	9/1/2020	9/2/2020	9/2/2020	9/22/2020	12/9/2020	ENV-2019-4280-CE	2/2/2021	Approved	
BF	200076	154 South Occidental Boulevard	0	3,300	13	8/19/2020	8/19/2020	8/19/2020	9/2/2020	9/22/2020	ENV-2019-5002-CE	12/8/2020	Approved	
BF	200075	329-335 South Bonnie Brae Street	0	3,219	1	8/17/2020	8/18/2020	8/18/2020	9/1/2020	9/24/2020	ENV-2018-5516-CE	1/5/2021	Approved	
BF	200074	2630 North Algodon Court	0	1,399	4	8/12/2020	8/12/2020	8/12/2020	9/2/2020	9/15/2020	ENV-2016-1322-CE	12/8/2020	Approved	
BF	200073	9231 West Kinglet Drive (A.K.A. 9230 West Robin Drive)	0	4,600	4	8/12/2020	8/12/2020	8/12/2020	8/21/2020	9/17/2020	ENV-2020-2608-CE	2/2/2021	Approved w/Conditions	
BF	200072	6169 West Temple Hill Drive (Lot 2)	0	7,000	4	8/12/2020	8/12/2020	8/12/2020	3/11/2021	9/15/2020	ENV-2016-3045-CE	9/14/2021	Approved w/Conditions	
BF	200071	6169 West Temple Hill Drive (Lot 1)	0	9,400	4	8/11/2020	8/11/2020	8/11/2020	3/11/2021	9/15/2020	ENV-2016-3045-CE	9/14/2021	Approved w/Conditions	
BF	200070	438-448 West 5th Street & 437-439 West 4th Street	0	2,790	15	8/11/2020	8/11/2020	8/11/2020	9/3/2020	9/4/2020	ENV-2019-3681-CE	1/5/2021	Approved	
BF	200068	10431 West Santa Monica Boulevard	0	8,800	5	7/28/2020	8/6/2020	8/6/2020	9/1/2020	9/3/2020	ENV-2019-6708-CE	1/5/2021	Approved	
BF	200067	232-240 North Madison Avenue	0	1,506	13	7/30/2020	9/1/2020	9/1/2020	9/14/2020	9/18/2020	ENV-2019-6160-ND	12/8/2020	Approved	
BF	200066	760-808 North Stradella Road	0	6,000	5	7/20/2020	7/28/2020	7/28/2020	7/30/2020	8/6/2020	ENV-2020-3309-CE	3/8/2022	Approved	
BF	200065	210 East Montreal Street	0	5,600	5	7/7/2020	7/28/2020	7/28/2020	8/17/2020	9/17/2020	ENV-2019-5107-CE	4/27/2021	Approved w/Conditions	
BF	200064	10425 West Sunset Boulevard	0	3,769	5	6/24/2020	7/28/2020	7/28/2020	8/6/2020	12/10/2020	ENV-2019-7107-CE	12/8/2020	Approved	
BF	200063	2980 North Hutton Drive	0	2,460	5	7/23/2020	7/23/2020	7/23/2020	7/30/2020	1/29/2021	ENV-2016-3746-CE	3/2/2021	Approved	
BF	200062	2347 West Ocean View Avenue	0	2,575	1	7/23/2020	7/23/2020	7/23/2020	8/5/2020	9/4/2020	ENV-2018-7068-CE	12/8/2020	Approved	
BF	200061	12731 West Evanston Street	0	4,935	11	7/23/2020	7/23/2020	7/23/2020	8/5/2020	9/3/2020	ENV-2019-7586-CE	11/10/2020	Approved	
BF	200060	950-954 1/2 South Hilgard Avenue	0	10,400	5	7/23/2020	7/23/2020	7/23/2020	7/30/2020	8/5/2020	ENV-2019-1806-CE	11/10/2020	Approved	
BF	200059	1165 North Somera Road	0	2,853	5	7/16/2020	7/17/2020	7/17/2020	8/6/2020	8/17/2020	ENV-2020-3583-CE	11/10/2020	Approved w/Conditions	
BF	200058	218-224 North Alvarado Street	0	9,800	13	7/16/2020	7/17/2020	7/17/2020	8/3/2020	8/11/2020	ENV-2019-4426-CE	10/13/2020	Approved	
BF	200056	22334-22422 West Avenue San Luis	0	24,900	3	6/22/2020	7/16/2020	7/16/2020	7/27/2020	9/3/2020	ENV-2004-5112-MND-REC1	9/22/2020	Approved	

BF	200055	10801 West Venice Blvd	0	17,971	5	5/14/2020	7/16/2020	7/16/2020	7/16/2020	7/22/2020	ENV-2016-2671-MND	9/22/2020		
BF	200054	11001 West Pico Blvd	0	22,230	5	6/17/2020	6/30/2020	6/30/2020	11/17/2020	12/29/2020	ENV-2018-3610-CE	1/5/2021		
BF	200053	1250 North La Collina Drive	0	1,485	4	6/23/2020	6/26/2020	6/26/2020	7/28/2020	2/18/2021	ENV-2019-3114-CE			Need revised BSS letter to reflect decreased export quantity. Owner has placed project on hold, applicant will notify us when ready for scheduling
BF	200052	15010 West Altata Drive	0	3,800	11	6/3/2020	6/26/2020	6/26/2020	7/28/2020	5/13/2021	ENV-2020-2440-CE	5/25/2021		
BF	200051	2001, 2007, 2011, 2013, 2015 West Reservoir Street	0	20,000	13	6/3/2020	6/26/2020	6/26/2020	7/28/2020	7/30/2020	ENV-2020-3500-CE	1/5/2021		
BF	200050	4466 East Florizel Avenue	19,500	0	14	6/19/2020	6/19/2020	6/19/2020	5/19/2021	5/13/2021	SCH No. 2018091035	5/25/2021		
BF	200049	397 North Fordyce Road	0	2,950	11	6/17/2020	6/17/2020	6/17/2020	7/28/2020	7/21/2020	ENV-2019-6923-CE	9/22/2020		
BF	200048	1027-1037 N Bonnie Brae Avenue	0	22,000	13	5/28/2020	6/15/2020	6/15/2020	7/3/2020	7/30/2020	ENV-2019-7657-CE	10/13/2020		
BF	200047	17639 Revello	0	1,820	11	5/27/2020	6/10/2020	6/10/2020	6/26/2020	6/26/2020	ENV-2016-4291-CE	9/22/2020		
BF	200046	3641 S. Motor Ave	0	3,300	5	5/27/2020	5/27/2020	5/27/2020	6/9/2020	7/13/2020	ENV-2018-7341-CE	9/22/2020		
BF	200045	700-710 N Virgil Ave & 3975-3981 W Melrose Ave	0	24,000	13	5/11/2020	5/27/2020	5/27/2020	6/5/2020	8/5/2020	ENV-2020-784-CE	11/10/2020		
BF	200044	2336 & 2340 Westwood Blvd	0	5,700	5	5/11/2020	5/22/2020	7/16/2020	6/9/2020	9/2/2020	ENV-2020-2043-CE	10/13/2020		
BF	200043	13050 W Mulholland Dr	0	4,410	4	5/11/2020	5/22/2020	5/22/2020	6/25/2020	9/1/2020	ENV-2016-4045-MND	3/30/2021		
BF	200042	890 N Linda Flora Drive	0	3,300	5	5/11/2020	5/20/2020	5/20/2020	6/8/2020	7/17/2020	ENV-2019-6183-CE	11/10/2020		
BF	200041	264 N. Glenroy Ave	0	1,581	5	5/11/2020	5/20/2020	5/20/2020	6/8/2020	7/17/2020	ENV-2019-7348-CE	9/22/2020		
BF	200040	10811 N Old Susana Pass Road	6,000	0	12	4/14/2020	5/11/2020	5/11/2020	5/19/2020	7/2/2020	ENV-2016-3175-MND	8/25/2020		
BF	200033	11038 & 11100 W. Peoria St.	0	10,400	6	3/17/2020	3/17/2020	3/17/2020	6/10/2020	6/30/2020	ENV-2014-3259-MND	12/8/2020		
BF	200031	10400-10422 W. Santa Monica Blvd.	0	32,000	5	3/4/2020	3/10/2020	3/10/2020	3/19/2020	3/26/2020	ENV-2017-82-CE	7/28/2020		
BF	200030	3638-3642 S. Motor Ave.	0	5,500	5	3/4/2020	3/10/2020	3/10/2020	3/13/2020	4/17/2020	ENV-2020-873-CE	6/30/2020		
BF	200029	100-114 S. Boyle Ave	0	7,367	14	3/9/2020	3/10/2020	3/10/2020	3/12/2020	4/29/2020	ENV-2018-999-EIR	8/25/2020		
BF	200028	2600 - 2616 S. Sepulveda Blvd. 11164 W. Richland Ave	0	7,300	5	2/28/2020	3/2/2020	3/2/2020	3/13/2020	5/20/2020	ENV-2019-4706-CE	8/25/2020		
BF	200027	1 North Electra Court	0	6,500	4	2/20/2020	2/27/2020	2/27/2020	3/23/2020	4/14/2020	ENV-2020-74-CE	4/27/2021		
BF	200025	132-132 1/2 N. Rosemont Ave. & 131-131 1/2 N. Roselake Ave.	0	3,060	13	2/4/2020	2/27/2020	2/27/2020	3/13/2020	4/22/2020	ENV-2019-1518-CE	7/28/2020		
BF	200024	3451-3455 S. Motor Ave.	0	3,400	5	2/20/2020	2/27/2020	2/27/2020	2/28/2020	4/7/2020	ENV-2019-6073-CE	10/13/2020		
BF	200023	200-250 N. Vermont Ave., 221-243 N. Juanita Ave., & 3685 W. Council St.	0	56,000	13	2/21/2020	2/27/2020	2/27/2020	3/26/2020	4/29/2020	ENV-2019-849-CE	7/28/2020		
BF	200022	10681-10701 W.Chalon Rd.	0	4,060	5	2/13/2020	2/19/2020	2/19/2020	3/6/2020	4/14/2020	ENV-2019-4564-CE	6/30/2020		
BF	200021	1919-1925 N. Wilcox Ave.	0	32,000	4	2/11/2020	2/13/2020	2/13/2020	2/26/2020	6/26/2020				Contacted Applicant 2/18/2021. Applicant responded 7/6/21. Scope of work is changing from hotel to apartment building
BF	200020	609 N Dillon St. aka 3201 W Bellevue Ave	0	22,025	13	2/11/2020	2/13/2020	2/13/2020	3/2/2020	3/17/2020	ENV-2018-5201-CE	6/30/2020		
BF	200019	4712 N. Conchita Way	0	1,937	3	2/2/2020	2/13/2020	2/13/2020	2/24/2020	3/18/2020	ENV-2019-3005-CE	7/28/2020		
BF	200018	9514 W. Monte Mar Dr.	0	1,198	5	2/4/2020	2/13/2020	2/13/2020	2/14/2020	6/26/2020	ENV-2019-5339-CE	3/30/2021		
BF	200017	17810 W. Sabbiadoro Way, A.K.A. 264 N. Monte Grigio Dr.	0	1,472	11	2/11/2020	2/11/2020	2/11/2020	2/19/2020	2/19/2020	ENV-2018-756-CE	2/25/2020		
BF	200016	214 S. Rampart St.	0	2,200	13	1/30/2020	2/3/2020	2/3/2020	2/19/2020	5/4/2021	ENV-2019-5703-CE	5/25/2021		
BF	200015	8548-8554 N. Glenoaks Blvd.	0	15,945	2	1/30/2020	2/3/2020	2/3/2020	3/4/2020	3/16/2020	ENV-2018-6437			Contacted Applicant 2/18/2021
BF	200014	420 N. Amapola Ln, A.K.A. 332 N. Bel-Air Rd.	0	3,400	5	1/23/2020	1/30/2020	1/30/2020	2/4/2020	3/16/2020	ENV-2018-2851-CE	6/30/2020		

BF	200013	27 S. Beverly Park Ter.	0	3,400	5	1/23/2020	1/30/2020	1/30/2020	2/20/2020	3/4/2020	ENV-2019-1429-CE	6/30/2020	Approved	
BF	200012	4035-4041 N. Eagle Rock Blvd.	0	5,300	14	1/21/2020	1/30/2020	1/30/2020	2/6/2020	4/14/2020	ENV-2018-3359-CE	6/30/2020	Approved	
BF	200011	636-642 N. Juanita Ave.	0	7,000	13	1/17/2020	1/22/2020	1/22/2020	1/30/2020	5/14/2020	ENV-2019-971-CE	6/30/2020	Approved	
BF	200010	3716-3718 S. Bentley Ave.	0	2,139	5	1/15/2020	1/22/2020	1/22/2020	2/4/2020	3/4/2020	ENV-2018-4927-CE	5/5/2020	Approved	
BF	200008	8867 W. Alcott St.	0	5,724	5	1/13/2020	1/21/2020	1/21/2020	2/4/2020	4/3/2020	ENV-2019-7565-CE	7/28/2020	Approved	
BF	200007	2217 S. Duxbury Ave.	0	2,570	5	1/13/2020	1/21/2020	1/21/2020	2/7/2020	3/6/2020	ENV-2019-4310-CE	5/5/2020	Approved	
BF	200006	1660 N. Casale Rd.	0	3,400	11	1/13/2020	1/21/2020	1/21/2020	2/27/2020	4/7/2020	ENV-2018-2297-CE	7/28/2020	Approved	
BF	200005	10132-10146 3/4 N.Commerce Ave.	0	2,273	7	1/9/2020	1/21/2020	1/21/2020	3/4/2020	3/16/2020	ENV-2019-1945-CE	9/22/2020	Approved	
BF	200004	12420 W. Helena St,	0	2,900	11	12/26/2019	1/21/2020	1/21/2020	2/27/2020	3/24/2020	ENV-2019-4746-CE	3/10/2021	Withdrawn	
BF	200003	3409-3421 N. Fletcher Dr.	2,450	0	13	1/7/2020	1/7/2020	1/7/2020	3/2/2020	3/19/2020	ENV-2018-1631-CE	5/5/2020	Approved	
BF	200002	2260 N. Gloaming Way	0	2,105	4	1/3/2020	1/7/2020	1/7/2020	1/28/2020	3/23/2020	ENV-2016-2972-CE	5/5/2020	Approved	
BF	200001	10867 W. Fruitland Dr. & 3862-3864 1/2 N. Riverton Ave.	0	3,200	2	1/3/2020	1/7/2020	1/7/2020	3/16/2020	3/18/2020	ENV-2018-4337-CE	5/5/2020	Approved	
BF	190149	3123 S. Livonia Ave.	0	4,270	5	12/19/2019	12/19/2019	12/19/2019	2/5/2020	3/3/2020	ENV-2017-4170-MND	11/10/2020	Approved	
BF	190146	5950 W. Jefferson Blvd. & 3606 S. Holdrege Ave	0	18,250	10	12/18/2019	12/19/2019	12/19/2019	1/30/2020	3/2/2020	ENV-2017-4170-MND	5/5/2020	Approved	
BF	190144	1262 N. Hyperion Ave.	0	1,550	13	12/9/2019	12/12/2019	12/12/2019	1/2/2020	1/23/2020	ENV-2019-6234-CE	2/25/2020	Approved	
BF	190143	9635, 9640, & 9641 W. Lawlen Way	0	3,300	5	12/11/2019	12/11/2019	12/11/2019	12/26/2019	2/27/2020	ENV-2019-3630-CE	5/5/2020	Approved	
BF	190142	13521-13525 W. Lucca Dr.	0	6,800	11	12/6/2019	12/11/2019	12/11/2019	12/23/2019	2/3/2020	ENV-2019-5346-CE	5/5/2020	Approved w/Conditions	
BF	190141	3655 S. Barrington Ave.	0	2,170	11	12/4/2019	12/4/2019	12/4/2019	12/23/2019	2/3/2020	ENV-2019-2895-CE	2/25/2020	Approved	
BF	190139	2 N. Oakmont Dr., A.K.A. 600 N. Rockingham Ave.	0	5,000	11	12/3/2019	12/4/2019	12/4/2019	12/19/2019	2/5/2020	ENV-2019-5030-CE	8/25/2020	Approved	
BF	190138	379 N. Fordyce Ave.	0	4,209	11	12/2/2019	12/2/2019	12/2/2019	12/19/2019	1/29/2020	ENV-2019-5355-CE	2/25/2020	Approved	
BF	190137	3755 S. Canfield Ave.	0	2,800	5	11/20/2019	11/26/2019	11/26/2019	12/17/2019	2/5/2020	ENV-2019-6225-CE	2/11/2020	Approved w/Conditions	
BF	190136	10513 W. Rocca Pl.	0	4,000	5	11/19/2019	11/20/2019	11/20/2019	11/25/2019	12/4/2019			Pending	Veronica contacted Applicant regarding ENV March '20
BF	190135	10675 W. Bellagio Rd. & 601 & 607 N. Siena Way	0	5,600	5	11/19/2019	11/20/2019	11/20/2019	11/25/2019	12/4/2019	ENV-2019-3699-CE	2/11/2020	Approved	
BF	190134	1215-1231 N. San Fernando Rd. & 2590 E. Arvia St.	0	19,000	1	11/19/2019	11/19/2019	11/19/2019	11/20/2019	1/15/2020	ENV-2018-1267-MND-RECS			
BF	190131	348-350 S. Hill St.	0	45,500	14	10/31/2019	10/31/2019	10/31/2019	11/12/2019	1/16/2020	ENV-2015-982-SCEA	12/17/2019	Approved	
BF	190130	505-511 N. Silver Lake Blvd. & 3215-3221 W. London St.	0	15,167	13	1/17/2019	1/30/2019	10/30/2019	1/30/2019	11/5/2019	ENV-2019-6348-CE	11/19/2019	Approved	
BF	190129	418-430 N. Firmin St.	0	2,735	1	10/31/2019	10/31/2019	10/31/2019	2/5/2020	2/18/2020	ENV-2019-7304-SE	2/25/2020	Approved w/Conditions	
BF	190128	7236 W. Pacific View Dr.	0	2,300	4	10/25/2019	10/25/2019	10/25/2019	12/3/2019	12/12/2019	ENV-2017-2730-CE	2/11/2020	Approved	
BF	190127	2301-2311 S. Westwood Blvd.	0	17,910	5	10/17/2019	10/17/2019	10/31/2019	11/6/2019	10/31/2019	ENV-2018-6720-CE	12/17/2019	Approved	
BF	190126	9210 W. Robin Dr,	0	5,600	4	10/11/2019	10/17/2019	10/17/2019	4/4/2016	2/4/2020	ENV-2015-4162-MND	6/30/2020	Approved	
BF	190125	3664-3668 S. Overland Ave., 3667-3673 1/2 S. Keystone Ave., & 10621-10627 W. Regent St.	0	19,950	5	10/10/2019	10/21/2019	10/21/2019	10/31/2019	11/21/2019	ENV-2018-1137-CE	1/14/2020	Approved	
BF	190124	1448 N. Cuesta Linda Dr.	0	3,600	11	10/3/2019	10/17/2019	10/17/2019	10/21/2019	11/8/2019	ENV-2017-1523-CE	1/14/2020	Approved	
BF	190123	594 N. Tigertail Rd.	0	7,400	11	10/3/2019	10/17/2019	10/17/2019	10/31/2019	11/13/2019	ENV-2019-3872-EAF	2/2/2021	Approved	
BF	190122	592 N. Tigertail Rd.	0	5,300	11	10/3/2019	10/17/2019	10/17/2019	10/31/2019	1/12/2021	ENV-2019-3872-EAF	2/2/2021	Approved	
BF	190120	345 N. Rockingham Ave.	0	3,019	11	10/2/2019	10/2/2019	10/2/2019	10/17/2019	11/6/2019	ENV-2019-773-CE	11/19/2019	Approved	
BF	190119	1312 N. Larrabee St.	0	1,600	4	10/1/2019	10/1/2019	10/1/2019	10/16/2019	11/22/2019	ENV-2019-5199-CE	12/17/2019	Approved w/Conditions	
BF	190118	330 & 332 N. Patton St.	0	7,350	1	9/24/2019	9/27/2019	9/27/2019	11/14/2019	11/22/2019	ENV-2015-1804-MND	12/17/2019	Approved	
BF	190116	1412-1414 S. Beverly Dr.	0	2,250	5	9/25/2019	9/27/2019	9/27/2019	10/17/2019	11/12/2019	ENV-2019-3386-CE	12/17/2019	Approved	
BF	190115	1813-1825 S. Pandora Ave.	0	18,000	5	9/23/2019	9/27/2019	9/27/2019	10/17/2019	11/7/2019	ENV-2019-3830-CE	1/20/2020	Approved	

BF	190114	1900-1910 North Sunset Plaza Drive	0	2,900	4	9/16/2019	9/27/2019	9/27/2019	10/16/2019	9/28/2020	ENV-2019-2434-EAF		Pending
BF	190112	4626-4644 W. Santa Monica Blvd.	0	34,000	13	9/11/2019	9/12/2019	9/12/2019	10/4/2019	6/18/2020	ENV-2019-338-CE	8/25/2020	Approved
BF	190111	366 S. Loma Dr.	0	3,500	1	9/3/2019	9/5/2019	9/5/2019	12/5/2019	2/5/2020	ENV-2019-2773-CE	2/11/2020	Approved
BF	190110	10757-10759 W. Wilkins Ave.	0	3,800	5	9/3/2019	9/5/2019	9/5/2019	10/14/2020	11/6/2019	ENV-2019-2658-CE	11/10/2020	Approved
BF	190109	627 N. Juanita Ave.	0	4,000	13	8/30/2019	9/5/2019	9/5/2019	9/12/2019	1/6/2020	ENV-2018-1422-CE	1/14/2020	Approved
BF	190106	1822-1834 S. Selby Ave. & 10751 W. Missouri Ave.	0	5,200	5	8/28/2019	8/28/2019	8/28/2019	10/16/2019	11/6/2019	ENV-2019-4094-CE	12/17/2019	Approved
BF	190105	19230-19260 W. Sherman Way & 7100 N. Tampa Ave.	0	43,000	3	8/26/2019	8/27/2019	8/27/2019	8/29/2019	10/17/2019	ENV-2012-3053-REC1		Pending
BF	190104	1414 N. Donhill Dr.	0	5,800	5	8/20/2019	8/21/2019	8/21/2019	9/5/2019	9/12/2019	ENV-2015-4627-MND	11/19/2019	Approved
BF	190103	321 N. Cliffwood Ave.	0	3,586	11	8/9/2019	8/21/2019	8/21/2019	9/5/2019	10/9/2019	ENV-2019-1434-CE	10/29/2019	Approved
BF	190101	1125-1133 N. Linda Flora Dr.	0	3,521	5	8/2/2019	8/8/2019	8/8/2019	9/20/2019	9/24/2019	ENV-2016-56-CE	10/29/2019	Approved
BF	190099	8441 W. Carlton Way	0	3,025	4	7/23/2019	7/31/2019	7/31/2019	8/7/2019	9/16/2019	ENV-2017-1801-CE	12/17/2019	Denied
BF	190098	8745-8757 W. Hollywood Blvd.	0	7,386	4	7/30/2019	7/31/2019	7/31/2019	9/18/2019	9/18/2019	ENV-2017-2041-CE	10/29/2019	Approved
BF	190097	1963 N. Stradella Rd.	0	2,522	5	7/22/2019	7/25/2019	7/25/2019	9/5/2019	9/20/2019	ENV-2019-1239-CE	10/29/2019	Approved
BF	190096	1444 & 1450 S. Rexford Dr.	0	12,842	5	7/22/2019	7/24/2019	7/24/2019	7/25/2019	8/6/2019	ENV-2018-6997-CE	10/8/2019	Approved
BF	190095	10306-10330 W. Santa Monica Blvd.	0	12,245	5	7/17/2019	7/7/2019	7/17/2019	2/5/2021	4/1/2021	ENV-2018-5481-CE	5/25/2021	Approved
BF	190092	1201-1225 N. Myra Ave., 4203 W. Effie St., & 4206 W. Fountain Ave	0	9,100	13	7/11/2019	7/17/2019	7/17/2019	8/7/2019	8/23/2019	ENV-2018-3472-CE	10/29/2019	Approved
BF	190090	401 N. Tigertail Rd.	0	6,000	11	7/10/2019	7/10/2019	7/10/2019	7/25/2019	8/2/2019	ENV-2018-6265-CE	10/29/2019	Approved
BF	190089	300 N. Crane Blvd.	0	1,512	1	7/10/2019	7/10/2019	7/10/2019	7/26/2019	1/15/2020	ENV-2017-3281-CE	2/11/2020	Approved
BF	190088	2925 w. Waverly Dr.	0	3,224	4	7/5/2019	7/10/2019	7/10/2019	7/23/2019	9/10/2019	ENV-2013-1998-MND	10/8/2019	Approved
BF	190087	1922-1930 N. Hillhurst Ave.	0	14,000	4	6/20/2019	6/21/2019	6/21/2019	6/26/2019	8/1/2019	ENV-2019-3471-CE	9/17/2019	Approved
BF	190086	10236 W. Charing Cross Rd.	0	4,175	5	6/18/2019	6/18/2019	6/18/2019	7/25/2019	8/1/2019	ENV-2019-1755-CE	9/17/2019	Approved
BF	190084	1061 N. Palisair Pl.	0	2,075	11	6/14/2019	6/18/2019	6/18/2019	7/25/2019	8/12/2019	ENV-2019-1604-CE	9/17/2019	Approved
BF	190083	9150 S. Loyola Blvd., A.K.A. 6901 W. Westchester Pkwy	0	82,320	11	6/11/2019	6/11/2019	6/11/2019	6/13/2019	6/24/2019	EIR, SCH# 2012041003	6/25/2019	Approved
BF	190082	3764-3766 S. Motor Ave.	0	3,500	5	6/11/2019	6/11/2019	6/11/2019	6/14/2019	8/12/2019	ENV-2018-6692-CE	9/17/2019	Approved
BF	190081	11681-11701 W. Foothill Blvd., 11237-11241 N. Gladstone Ave., 11800 W. Kagel Canyon St.	0	2,849	7	6/3/2019	6/11/2019	6/11/2019	6/20/2019	6/25/2019	ENV-2018-2407-MND	10/8/2019	Approved
BF	190080	10140-10150 N. Hillhaven Ave.	0	3,000	7	6/10/2019	6/11/2019	6/11/2019	6/20/2019	6/25/2019	ENV-2018-0079-CE	9/17/2019	Approved
BF	190079	935 N. Bel-Air Rd.	0	2,937	5	6/6/2019	6/11/2019	6/11/2019	6/18/2019	7/1/2019	ENV-2019-1609-CE	8/27/2019	Approved
BF	190078	10405 W. Louisiana Ave	0	7,400	5	6/6/2019	6/11/2019	6/11/2019	6/18/2019	6/25/2019	ENV-2019-2530-CE	12/17/2019	Approved
BF	190077	1076 N. Tellem Dr.	0	2,963	7	6/5/2019	6/11/2019	6/11/2019	6/14/2019	6/25/2019	ENV-2019-2744-CE	11/19/2019	Approved
BF	190076	2782-2794 N. Woodstock Rd.	0	4,111	4	5/28/2019	5/30/2019	5/30/2019	6/10/2019	9/12/2019	ENV-2014-4057-CE	5/5/2020	Approved w/Conditions
BF	190075	1800-1850 W. Beverly Blvd., 114-118 3/4 S. Bonnie Brae St., & 101-111 S. Burlington Ave.	0	31,000	13	5/24/2019	5/30/2019	5/30/2019	6/12/2019	7/18/2019	ENV-2016-4955-CE	8/6/2019	Approved
BF	190074	10294 N. Sunland Blvd.	0	3,200	7	5/24/2019	5/30/2019	5/30/2019	6/20/2019	6/26/2019	ENV-2017-5337-CE	9/17/2019	Approved
BF	190073	1275 W. Sunset Blvd.	0	15,000	1	5/24/2019	5/30/2019	5/30/2019	6/12/2019	9/18/2019	ENV-2018-7667-CE	11/19/2019	Approved
BF	190072	627-631 1/2 N. Dillon St.	0	6,300	13	5/23/2019	5/30/2019	5/30/2019	6/10/2019	9/10/2019	ENV-2019-2368-CE	5/5/2020	Approved

BF	190070	15275-15279 W. Lakeside St.	0	3,036	7	5/16/2019	5/20/2019	5/20/2019	6/20/2019	7/1/2019	EIR, SCH# 2011031003	8/6/2019	Approved	
BF	190069	3586 N. Knobhill Dr.	0	1,372	4	5/10/2019	5/10/2019	5/10/2019	8/9/2019	8/16/2019	ENV-2018-4695-CE	10/8/2019	Approved w/Conditions	
BF	190068	181 S. Virgil Ave.	0	2,500	13	5/8/2019	5/10/2019	5/10/2019	6/10/2019	7/16/2019	ENV-2019-1754-CE	10/29/2019	Approved	
BF	190066	1680 N. Doheny Dr.	0	9,600	4	5/2/2019	5/2/2019	5/2/2019	5/9/2019	5/23/2019	ENV-2015-3308-MND	8/6/2019	Approved	
BF	190065	1427-1433 S. Greenfield Ave.	0	14,000	5	5/2/2019	5/2/2019	5/2/2019	5/10/2019	5/13/2019	ENV-2019-278-CE	1/5/2021	Approved w/Conditions	
BF	190062	1329 N. Lachman Ln.	0	4,350	11	4/25/2019	4/29/2019	4/29/2019	5/8/2019	5/9/2019	ENV-2018-6567-CE	8/27/2019	Approved	
BF	190061	12001 & 12071 W. Sunset Blvd, 111 W. Saltair Ave., & 130 N. Bundy Dr.	0	15,137	11	4/23/2019	4/23/2019	4/23/2019	4/24/2019	4/25/2019	ENV-2014-572-EIR	5/21/2019	Approved	
BF	190060	481-495 S. Hartford Ave., 454-476 S. Witmer St., & 1453 W. 5th St.	0	44,000	1	4/23/2019	4/23/2019	4/23/2019	5/15/2019	5/29/2019	ENV-2016-2475-MND	8/6/2019	Approved	
BF	190059	3610 N. Longridge Ave.	0	1,500	4	4/16/2019	4/22/2019	4/22/2019	5/21/2019	5/29/2019	ENV-2019-943-CE	10/29/2019	Approved	
BF	190058	2882 W. El Roble Dr.	0	1,925	14	4/16/2019	4/22/2019	4/22/2019	5/15/2019	5/24/2019			Withdrawn	Contacted applicant - EBradGraves@Gmail.com - exported less than 1000 cy, HR approval not req'd
BF	190057	459 S. Hartford Ave.	0	13,000	1	4/15/2019	4/19/2019	4/19/2019	10/9/2018	4/19/2019	ENV-2013-3680-MND	4/30/2019	Approved	
BF	190056	9006 W. Thrasher Ave.	0	9,400	4	4/9/2019	4/10/2019	4/10/2019	4/17/2019	5/29/2019	ENV-2019-2259-CE	8/6/2019	Approved	
BF	190055	9016 W. Thrasher Ave.	0	8,100	4	4/9/2019	4/10/2019	4/10/2019	4/17/2019	5/24/2019	ENV-2019-2259-CE	8/6/2019	Approved	
BF	190053	5352-5366 E. Valley Blvd.	0	4,318	14	4/9/2019	4/10/2019	4/10/2019	5/15/2019	6/4/2019	ENV-2019-1410-CE		Pending	Contacted applicant 9/5/19
BF	190052	4718-4722 W. Franklin Ave.	0	3,900	4	4/9/2019	4/10/2019	4/10/2019	4/17/2019	7/23/2019	ENV-2016-1864-CE	10/8/2019	Approved	
BF	190050	4830-4852 W. Hollywood Blvd.	0	35,000	13	4/4/2019	4/4/2019	4/4/2019	4/17/2019	5/20/2019	ENV-2017-2826-CE	6/11/2019	Approved	
BF	190049	1376 N. Angelo Way	0	3,626	5	4/3/2019	4/3/2019	4/3/2019	4/18/2019	4/22/2019	ENV-2018-1152-CE	5/21/2019	Approved w/Conditions	
BF	190048	2102 N. Olney Way	0	7,000	11	4/2/2019	4/2/2019	4/2/2019	4/16/2019	4/18/2019	ENV-2015-3558-MND	5/21/2019	Approved	
BF	190045	12331 W. Palms Blvd., AKA 3472-3480 S. Centinela Ave.	0	9,916	11	4/2/2019	4/2/2019	4/2/2019	5/16/2019	5/17/2019	ENV-2018-3012-CE	7/9/2019	Approved	
BF	190044	1855-1871 S. Westwood Blvd	0	14,000	4	4/2/2019	4/2/2019	4/2/2019	4/10/2019	4/12/2019	ENV-2019-841-CE	8/27/2019	Approved	
BF	190043	4531 W. Hollywood Blvd	0	44,000	4	3/28/2019	3/28/2019	3/28/2019	3/28/2019	5/14/2019	ENV-2014-2580-MND	5/21/2019	Approved	
BF	190038	2812-2818 W. Temple St.	0	5,228	13	3/26/2019	3/26/2019	3/29/2019	6/27/2019	6/3/2019	ENV-2018-6563-CE	8/27/2019	Approved	
BF	190037	1003-1015 N. Everett St.	0	14,192	1	3/22/2019	3/22/2019	3/22/2019	5/3/2019	5/30/2019	ENV-2016-1040-MND	7/9/2019	Approved	
BF	190036	533-537 S. Nelson St.	0	4,000	15	3/21/2019	3/21/2019	3/21/2019	4/1/2019	5/16/2019	ENV-2019-497-CE	7/9/2019	Approved	
BF	190035	1298-1300 N. Stradella Rd.	0	4,465	5	9/17/2018	9/17/2018	9/17/2018	10/9/2018	4/24/2019	ENV-2018-5383-CE	6/11/2019	Approved	
BF	190034	1120 N. Angelo Dr.	0	1,900	5	3/21/2019	3/21/2019	3/21/2019	4/5/2019	4/12/2019	ENV-2018-7678-CE	6/11/2019	HIA	
BF	190033	12565-12585 W. Venice Bl. & 3794 S. Boise Ave.	0	10,000	11	3/19/2019	3/19/2019	3/19/2019	4/10/2019	5/14/2019	ENV-2015-442-CE	5/21/2019	Approved	
BF	190032	12837-12839 W. San Vicente Ave.	0	3,335	11	3/19/2019	3/19/2019	3/19/2019	3/22/2019	4/11/2019	ENV-2018-7293-CE	5/21/2019	Approved	
BF	190031	3630-3638 S. Overland Ave	0	18,000	5	3/15/2019	3/15/2019	3/15/2019	3/29/2019	7/2/2019	ENV-2019-0811-CE	10/8/2019	Approved	
BF	190030	1-7200 S. LMU Dr; 7001-7101 W. 80th St; 7500-7900 S. Loyola Blvd.; 7929 S. Altavan Ave.	0	9,053	11	3/14/2019	3/15/2019	3/15/2019	3/21/2019	5/17/2019	ENV-2008-1342-EIR	6/11/2019	Approved	
BF	190029	306 S. Union Pl.	0	55,623	1	3/14/2019	3/14/2019	3/14/2019	3/21/2019	5/6/2019	ENV-2019-1377-CE	8/27/2019	Approved	
BF	190028	878 N Lachman Ln.	0	1,200	11	3/12/2019	3/12/2019	3/12/2019	4/2/2019	4/2/2019	ENV-2017-2592-CE	6/11/2019	HIA	
BF	190025	162 & 166 N. Douglas St.	0	5,200	1	2/25/2019	3/5/2019	3/5/2019	3/21/2019	5/2/2019	ENV-2019-3139-CE	5/5/2020	Approved	
BF	190024	2361-2367 S. Fox Hills Dr. & 10302 W. Almayer Ave.	0	6,217	5	2/28/2019	2/28/2019	2/28/2019	3/21/2019	4/17/2019	ENV-2018-5764-CE	9/17/2019	Approved	
BF	190023	1504 S. Kenter Ave.	0	2,463	11	2/28/2019	2/28/2019	2/28/2019	3/19/2019	4/2/2019	ENV-2018-5764-CE	5/21/2019	Approved	
BF	190022	760-788 N. Hyperion Ave.	0	7,500	13	2/15/2019	2/15/2019	2/15/2019	3/4/2019	5/21/2019	ENV-2018-5307-CE	10/8/2019	Approved	
BF	190021	1946 S. Overland Ave	0	5,900	5	2/14/2019	2/14/2019	2/14/2019	2/19/2019	2/28/2019	ENV-2017-4051-CE	4/30/2019	Approved	

BF	190019	6711 S. Sepulveda Blvd.	0	3,400	11	2/12/2019	2/12/2019	2/12/2019	3/15/2019	4/9/2019	ENV-2017-4078-MND	8/6/2019	Approved	
BF	190018	11620-11622 W. Chenault St.	0	8,500	11	2/12/2019	2/12/2019	2/12/2019	2/27/2019	4/5/2019	ENV-2016-4161-CE	4/30/2019	Approved	
BF	190017	10209 N. Samoa Ave.	0	3,300	7	2/11/2019	2/11/2019	2/11/2019	3/21/2019	4/3/2019	ENV-2018-753-CE	4/30/2019	Approved	
BF	190016	16980 W. Sunset Blvd, A.K.A. 16966-16970 & 16982 W. Sunset Blvd. & 114-120 N. Marquez Pl.	45,000	39,000	11	2/11/2019	2/11/2019	2/11/2019	2/15/2019	3/22/2019	ENV-2017-3896-MND		Pending	
BF	190015	16970 W. Sunset Blvd., A.K.A. 114-120 N. Marquez Pl.	1,000	4,800	11	2/11/2019	2/11/2019	2/11/2019	2/15/2019	3/22/2019	ENV-2017-3896-MND		Pending	
BF	190014	16966 W. Sunset Blvd., A.K.A. 114-120 N. Marquez Pl.	1,000	3,000	11	2/11/2019	2/11/2019	2/11/2019	2/15/2019	3/22/2019	ENV-2017-3896-MND		Pending	
BF	190012	3400-3408 S. Keystone Ave. & 10522-10528 W. Woodbine St.	0	7,500	5	2/5/2019	2/5/2019	2/5/2019	2/8/2019	2/13/2019	ENV-2018-4753-CE	4/9/2019	Approved	
BF	190011	9249 W. Crescent Dr.	0	1,449	4	2/4/2019	2/5/2019	2/5/2019	2/21/2019	5/10/2019	ENV-2018-1555-CE	7/9/2019	Approved	
BF	190007	4741 N. Libbit Ave.	0	24,000	5	1/18/2019	1/18/2019	1/18/2019	1/30/2019	3/21/2019	ENV-2018-5438-CE	6/11/2019	Approved	
BF	190006	1800-1830 N. Mango Way	0	6,800	11	1/15/2019	1/15/2019	1/15/2019	1/30/2019	3/21/2019	ENV-2018-4790-CE	4/30/2019	Approved	
BF	190005	1952 N. Stradella Rd.	0	2,425	5	1/8/2019	9/17/2018	9/17/2018	10/16/2018	3/11/2019	ENV-2018-5382-CE	6/11/2019	Approved	
BF	190004	333 S. Mapleton Dr., AKA: 332 S. Beverly Glen Blvd.	0	9,815	5	1/9/2019	1/10/2019	1/10/2019	1/18/2019	1/24/2019	ENV-2018-7038-CE	3/19/2019	Approved	
BF	190002	18050 W. Ventura Blvd.	0	4,250	5	1/7/2019	10/16/2018	10/16/2018	10/24/2018	11/21/2018	ENV-2013-3532-CE	7/9/2019	Approved	
BF	190001	4208 E. Huntington Drive South	0	15,960	14	12/31/2018	1/3/2019	1/3/2019	1/24/2019	3/12/2019	EN V-2017-508-MND	3/19/2019	Approved	
BF	180155	2507 N. Nichols Canyon Rd.	0	1,761	4	9/7/2018	9/7/2018	9/7/2018	1/9/2019	1/23/2019	ENV-2017-2776-CE	2/26/2019	Approved w/Conditions	
BF	180154	505 N. Silver Lake Blvd.	0	10,622	13	12/20/2018	12/20/2018	12/20/2018	1/17/2019	2/6/2019	ENV-2017-805-CE	2/26/2019	Approved	
BF	180153	1416-1420 1/2 S. Beverly Dr. & 9421 W. Alcott St.	0	11,538	5	12/20/2018	12/20/2018	12/20/2018	12/28/2018	3/28/2019	ENV-2018-5765-CE	4/9/2019	Approved	
BF	180152	1100-1108 W. Temple St.; 333 N. Beaudry Ave.; & 1101-1111 W. Angelina St.	0	2,640	1	12/18/2018	12/19/2018	12/19/2018	1/10/2019	3/7/2019	ENV-2017-2575-MND	4/9/2019	Approved	
BF	180150	2335-2339 W. Temple St. & 411 N. Rosenell Terr.	0	6,380	13	12/17/2018	12/18/2018	12/18/2018	1/9/2019	4/10/2019	ENV-2018-6642-CE	5/21/2019	Approved	
BF	180149	417-433 N. Rosenell Terr.	0	8,350	13	12/17/2018	12/18/2018	12/18/2018	1/9/2019	4/8/2019	ENV-2018-6642-CE	4/30/2019	Approved	
BF	180146	264 S. Union Ave.	0	3,000	13	12/12/2018	12/12/2018	12/12/2018	1/9/2019	1/18/2019	ENV-2018-4337-CE	2/26/2019	Approved	
BF	180145	1525 & 1533 N. Palisades Dr., A.K.A. 17310 & 17320 W. Verada de la Montura	0	19,308	11	12/10/2018	12/10/2018	12/10/2018	12/20/2018	3/20/2019	ENV-2017-2171-CE	4/30/2019	Approved w/Conditions	
BF	180144	4018-4030 S. Buckingham Rd.	3,300	0	10	12/5/2018	12/10/2018	12/10/2018	12/24/2018	3/11/2019	ENV-2081-5633-CE	1/29/2019	Approved	
BF	180143	214 S. Westmoreland Ave.	0	4,000	13	12/5/2018	12/5/2018	12/5/2018	12/24/2018	4/25/2019	ENV-2019-1218-CE	5/21/2019	Approved w/Conditions	
BF	180142	1833-1837 S. Greenfield Ave.	0	10,000	5	12/5/2018	12/5/2018	1/10/2019	12/18/2018	1/11/2019	ENV-2018-5818-CE	2/26/2019	Approved	
BF	180141	901 N. Strada Vecchia Rd.	0	742,456	5	12/5/2018	12/5/2018	12/5/2018	12/17/2018	1/11/2019	ENV-2018-2124-EAF		Pending	Applicant failed to provide requested ENV documents. Email
BF	180140	1920 N. Whitley Ave.	0	5,375	4	12/5/2018	12/5/2018	12/5/2018	12/10/2018	1/29/2019	ENV-2017-1074-CE	3/19/2019	Approved	
BF	180139	2601 N. Glendale Blvd., AKA: 2601 W. Ivan Hill Terr.	0	1,820	4	12/5/2018	12/5/2018	12/5/2018	12/24/2018	6/18/2019	ENV-2017-3157-CE	8/6/2019	Approved	
BF	180138	1251-1259 N. Angelo Dr.	0	4,950	5	11/30/2018	12/3/2018	12/3/2018	12/20/2018	1/31/2019	ENV-2018-1423-CE	4/30/2019	Approved	
BF	180137	1715-1721 N. Wilcox Ave.	0	17,237	13	11/19/2018	11/21/2018	11/21/2018	11/27/2018	2/8/2019	ENV-2016-2264-MND	3/19/2019	Approved	
BF	180135	9514 W. Monte Mar Dr.	0	1,200	5	11/19/2018	11/19/2018	11/19/2018	12/3/2018	12/6/2018	ENV-2018-6770-CE		Approved	BF 2000018
BF	180134	9842-9846 W. Vidor Dr.	0	2,000	5	11/13/2018	11/13/2018	11/13/2018	11/16/2018	2/4/2019	ENV-2008-5286-CE	2/26/2019	Approved	
BF	180133	300 N. Delfern Dr.; 246 N. Baroda Dr.	0	5,600	5	11/9/2018	11/9/2018	11/9/2018	11/30/2018	3/11/2019	ENV-2018-4158-CE	10/29/2019	Approved	

BF	180132	1822-1824 S. Overland Ave.	0	6,325	5	11/8/2018	11/9/2018	11/9/2018	11/30/2018	1/11/2019	ENV-2018-5511-CE	3/19/2019	Approved	
BF	180130	2921 N. Glendower Ave.	0	2,480	4	10/30/2018	10/31/2018	10/13/2018	11/13/2018	4/4/2019	ENV-2018-5638-CE	4/9/2019	Approved	
BF	180129	2873 N. Glendower Ave.	0	2,150	4	10/30/2018	10/31/2018	10/31/2018	11/13/2018	4/4/2019	ENV-2018-5638-CE	4/9/2019	Approved	
BF	180127	13980 W. Aubrey Rd.	0	3,200	4	10/25/2018	10/25/2018	10/25/2018	11/14/2018	1/7/2019			Pending	Applicant failed to provide requested ENV documents. Email s
BF	180126	11601 w. Dunstan Way, A.K.A. 11600 W. Dunstan Way	0	33,120	11	10/25/2018	10/25/2018	10/25/2018	10/30/2018	11/21/2018	ENV-2016-457-MND	12/4/2018	Approved	
BF	180125	10740 & 10744 W. Ventura Blvd; 10812 W. Fruitland Dr.	0	14,850	2	10/24/2018	10/24/2018	10/24/2018	11/14/2018	12/24/2018	ENV-2014-3593-MND	1/29/2019	Approved	
BF	180123	4018-4030 S. Buckingham Rd.	3,300	3,000	10	10/11/2018	10/11/2018	10/11/2018	10/23/2018	10/24/2018	ENV-2081-5633-CE	12/4/2018	Approved	
BF	180122	1645- 1653 S Beverly Glen Blvd & 10401-10407 Eastborne Ave	0	12,500	5	10/11/2018	10/11/2018	10/12/2018	10/24/2018	1/7/2019	ENV-2014-4769-CE	3/19/2019	Approved	
BF	180121	1331-1349 W. 1st St.; 113-115 N. Douglas St.; 104-112 N. Glendale Blvd	0	7,500	1	10/10/2018	10/10/2018	10/10/2018	11/15/2018	4/8/2019	ENV-2015-1041-MND ENV-2015-1041-MND-REC1	6/11/2019	Approved w/Conditions	
BF	180120	609 N Dillon St. aka 3201 W Bellevue Ave	0	22,025	13	10/9/2018	10/9/2018	10/9/2018	10/26/2018	12/20/2018	ENV-2018-5201-CE		Approved	BF 200020
BF	180119	4409-4413 N. Saugus Ave.	0	46,356	4	10/4/2018	10/4/2018	10/4/2018	11/14/2018	1/7/2019	ENV-2018-3792-CE	1/29/2019	Approved	
BF	180118	459 S. Hartford Ave.	0	5,920	1	10/2/2018	10/3/2018	10/3/2018	10/9/2018	10/19/2018	ENV-2013-3680-MND	11/6/2018	Approved	
BF	180117	16875 W. Severo Place	0	1,950	5	9/20/2018	9/20/2018	9/20/2018	9/26/2018	11/20/2018	ENV-2018-2909-CE	12/4/2018	Approved	
BF	180111	619-633 S. Westlake Ave.	0	6,120	1	9/7/2018	9/7/2018	9/7/2018	9/27/2018	10/19/2018	ENV-2018-4493-CE	12/4/2018	Approved	
BF	180110	1314-1320 W. Court St., A.K.A. 215 N. Toluca St.	0	8,790	1	9/7/2018	9/7/2018	9/7/2018	9/27/2018	1/2/2019	ENV-2016-4577-MND	1/29/2019	Approved	
BF	180109	1315-1323 W. Colton St. A.K.A. 210 N. Toluca St.	0	13,000	1	9/7/2018	9/7/2018	9/7/2018	9/27/2018	1/2/2019	ENV-2016-4577-MND	1/29/2019	Approved	
BF	180108	2425-2507 N. Nichols Canyon Rd.	0	1,375	4	9/7/2018	9/7/2018	9/7/2018	9/24/2018	1/23/2019	ENV-2017-2758-CE	2/26/2019	Approved w/Conditions	
BF	180105	1529 N. Bel-Air Rd.	0	4,000	5	8/28/2018	9/4/2018	9/4/2018	9/19/2018	1/15/2019	ENV-2018-3403-CE	2/26/2019	Approved w/Conditions	
BF	180104	862-864 N. Moraga Dr.	0	2,158	5	8/13/2018	8/13/2018	8/13/2018	8/23/2018	10/24/2018	ENV-2018-1225-CE	12/4/2018	Approved	
BF	180103	3645-3657 N. Regal Pl	0	13,000	4	8/7/2018	8/8/2018	8/8/2018	8/29/2018	1/7/2019	ENV-2017-5310-CE	3/19/2019	Approved	
BF	180102	457 N. Cuesta Way.	0	2,800	5	8/7/2018	8/8/2018	8/23/2018	8/23/2018	1/11/2019	ENV-2017-1993-CE	2/26/2019	Approved	
BF	180100	916 N. Alvarado St.	0	3,171	13	8/3/2018	8/3/2018	8/3/2018	8/15/2018	9/19/2018	ENV-2018-7375 -CE	7/9/2019	Approved	
BF	180099	751 N. Greentree Rd., A.K.A. 14640 W. Sunset Blvd.	0	1,700	11	7/31/2018	8/1/2018	8/1/2018	8/14/2018	8/20/2018	ENV-2018-1023-CE	10/16/2018	Approved	
BF	180098	1868 N. Doheny Dr.	0	3,400	4	7/31/2018	8/1/2018	8/1/2018	8/15/2018	9/7/2018	ENV-2018-501-CE	1/29/2019	Approved w/Conditions	
BF	180097	1395-1397 N. Doheny Dr., A.K.A. 1374 N. Bobolink Pl. & 1401 N. Bluebird Ave.	0	3,000	4	7/31/2018	8/1/2018	8/1/2018	8/15/2018	9/7/2018	ENV-2018-126-CE	1/14/2020	Approved	
BF	180096	17810 W. Sabbiadoro Way, A.K.A. 246 N. Grigio Dr.	0	1,472	11	7/31/2018	8/1/2018	8/1/2018	8/14/2018	8/20/2018	ENV-2018-576-CE	1/14/2020	Approved	
BF	180095	10230-10246 1/2 N. Commerce Ave.	0	5,900	7	7/27/2018	8/1/2018	8/1/2018	8/28/2018	10/4/2018	ENV-2018-4245-CE	10/16/2018	Approved	
BF	180094	9016-9022 W. Hopen Pl.	0	4,600	4	7/24/2018	7/26/2018	7/26/2018	8/24/2018	11/7/2018	ENV-2017-5029-CE	1/29/2019	Approved	
BF	180092	3716 S. Motor Ave.	0	4,000	5	7/17/2018	7/17/2018	7/17/2018	7/30/2018	8/1/2018	ENV-2018-3015-CE	3/19/2019	Approved	
BF	180091	2309 N. San Marco Dr.	0	2,582	4	6/5/2018	6/7/2018	6/7/2018	6/27/2018	8/3/2018	ENV-2017-4068-CE	2/26/2019	Approved	
BF	180090	2305 N. San Marco Dr.	0	6,106	4	6/5/2018	6/7/2018	6/7/2018	6/27/2018	8/3/2018	ENV-2017-4070-CE	2/26/2019	Approved	
BF	180089	3887 N. Alta Mesa Drive	0	1,645	2	7/16/2018	7/16/2018	7/16/2018	8/27/2018	10/15/2018	ENV-2016-2936-CE	11/6/2018	Approved	
BF	180088	1142 N. Bienvenida Ave.	0	1,200	11	7/13/2018	7/13/2018	7/13/2018	7/20/2018	9/20/2018	ENV-2015-520-MND	10/16/2018	Approved	
BF	180087	955 N. Everett St.	0	3,500	1	7/13/2018	7/13/2018	7/13/2018	9/6/2018	10/19/2018	ENV-2018-2000-CE	12/4/2018	Approved	
BF	180086	626 S. Landfair Ave.	0	3,000	5	7/10/2018	7/10/2018	7/10/2018	7/19/2018	7/31/2018	ENV-2018-2602-CE	8/28/2018	Approved	

BF	180085	1032-1034 N. Coronado St.	0	3,055	13	7/9/2018	7/9/2018	7/9/2018	7/30/2018	9/19/2018	ENV-2018-2733-CE	12/4/2018	Approved	
BF	180081	1000 N. Napoli Drive	0	2,300	11	7/2/2018	7/3/2018	7/3/2018	7/12/2018	7/27/2018	ENV-2018-3899-CE	10/16/2018	Approved	
BF	180080	4971-5031 N. Alonzo Ave., A.K.A. 5056 N. Zelzah Ave, & 17840 W. Santa Rita St.	0	7,550	5	6/27/2018	6/29/2018	6/29/2018	7/9/2018	10/24/2018	ENV-2016-4584-MND	11/6/2018	Approved	
BF	180079	10281 W. Charing Cross Rd.	0	7,500	5	6/21/2018	6/21/2018	6/21/2018	7/3/2018	9/13/2018	ENV-2018-2321-CE	10/16/2018	Approved	
BF	180078	10231 W. Charing Cross Rd	0	7,500	5	6/21/2018	6/21/2018	6/21/2018	7/3/2018	9/13/2018	ENV-2018-2321-CE	10/16/2018	Approved	
BF	180077	8441 W. Franklin Ave.	0	5,058	4	6/20/2018	6/20/2018	6/20/2018	7/5/2018	10/16/2018	ENV-2017-2648-CE		Approved	BF 220009
BF	180076	3739-3759 S. Cardiff Ave.	0	9,000	5	6/18/2018	6/18/2018	6/18/2018	6/29/2018	7/5/2018	ENV-2017-5456-CE	8/28/2018	Approved	
BF	180075	2646 N. Westridge Rd.	0	3,198	11	6/13/2018	6/13/2018	6/13/2018	6/29/2018	7/10/2018	ENV-2018-1559-CE	8/28/2018	Approved	
BF	180074	833 N. Hyperion Ave.	0	2,700	13	6/7/2018	6/7/2018	6/7/2018	6/19/2018	8/21/2018	ENV-2018-3398-CE	1/8/2019	Approved	
BF	180073	2301 N. San Marco Dr.	0	1,388	4	6/5/2018	6/7/2018	6/7/2018	6/27/2018	8/3/2018	ENV-2017-4071-CE	2/26/2019	Approved w/Conditions	
BF	180072	3415-3417 1/2 W. Bellevue	0	4,134	13	6/1/2018	6/1/2018	6/1/2018	6/19/2018	8/1/2018	ENV-2018-5156-CE	10/16/2018	Approved	
BF	180068	6561 & 6565 E. Pickwick St.	0	1,851	14	5/29/2018	5/30/2018	5/30/2018	9/7/2018	9/19/2018	ENV-2017-3450-CE	12/17/2019	Approved	
BF	180067	1444 N. Benedict Canyon Dr.	0	6,000	5	5/23/2018	5/23/2018	5/23/2018	6/8/2018	1/7/2019	ENV-2018-2983-CE	1/29/2019	Continued	
BF	180066	321-327 N. Delfern Dr.	0	5,171	5	5/21/2018	5/21/2018	5/21/2018	5/31/2018	7/23/2018	ENV-2018-2899-CE	10/16/2018	Approved	
BF	180065	524 W. Ord St.	0	2,314	1	5/15/2018	5/17/2018	5/17/2018	6/13/2018	8/20/2018	W.O.E170225B	10/16/2018	Approved	
BF	180063	1550 N. San Pablo St.	0	3,500	14	5/9/2018	5/10/2018	5/10/2018	5/16/2018	7/24/2018	ENV-2004-1950-EIR	8/7/2018	Approved	
BF	180062	2405 E. Pomeroy Ave. & 1030 N. Soto St.	0	9,135	14	5/9/2018	5/9/2018	5/9/2018	5/15/2018	6/1/2018	ENV-2015-324-MND	6/5/2018	Approved	
BF	180061	888 S. Devon Ave	0	16,417	5	5/8/2018	5/9/2018	5/9/2018	5/17/2018	6/24/2018	ENV-2014-3145-MND	3/19/2019	Approved	
BF	180060	1660 Casale Rd.	0	3,450	11	5/4/2018	5/7/2018	5/7/2018	5/17/2018	6/19/2018	ENC-2018-2297-CE	8/7/2018	Approved	
BF	180059	1800 N. Doheny Dr.	0	2,400	4	5/3/2018	5/7/2018	5/7/2018	5/31/2018	7/5/2018	ENV-2017-4286-CE	10/16/2018	Approved	
BF	180058	1565 N. Haslam Terrace	0	2,100	4	5/2/2018	5/7/2018	5/7/2018	7/5/2018	7/25/2018	ENV-2018-219-CE	8/28/2018	Approved w/Conditions	
BF	180057	706-712 N. Alvarado St.	0	4,600	13	5/1/2018	5/3/2018	5/3/2018	7/12/2018	8/1/2018	ENV-2015-3519-CE	8/28/2018	Approved	
BF	180056	568 N. Tigertail Rd.	0	3,080	11	5/1/2018	5/1/2018	5/1/2018	5/11/2018	5/18/2018	ENV-2015-852-MND		Withdrawn	
BF	180055	333 S. Mapleton Dr.	0	5,105	5	5/1/2018	5/1/2018	5/1/2018	5/11/2018	6/27/2018	ENV-2018-1718-CE	8/28/2018	Approved	
BF	180054	438 N. Faring Road	0	2,710	5	4/30/2018	5/1/2018	5/1/2018	5/11/2018	6/27/2018	ENV-2018-369-CE	8/7/2018	Approved	
BF	180053	1830 & 1849 N. Blue Heights Dr.	0	9,700	4	4/26/2018	4/26/2018	4/26/2018	3/29/2019	5/14/2018	ENV-2016-4327-MND	2/19/2019	Withdrawn	
BF	180050	1361 S. Kelton Ave.	0	5,830	5	4/17/2018	4/18/2018	4/18/2018	5/2/2018	5/17/2018	ENV-2017-2640-CE	6/26/2018	Approved	
BF	180049	6026-6032 E. La Prada	0	3,750	14	4/16/2018	4/17/2018	4/17/2018	4/25/2018	1/28/2019	ENV-2017-3487-CE	3/19/2019	Approved	
BF	180048	1316-1322 N. Douglas St	0	2,147	13	4/16/2018	4/16/2018	4/16/2018	4/30/2018	8/21/2018	ENV-2017-5175-CE	9/22/2020	Approved	
BF	180047	2175 W. Queensborough Ln, A.K.A. 2188 W. Pembroke Ct.	0	5,200	5	4/16/2018	4/16/2018	4/16/2018	4/17/2018	4/24/2018	ENV-2015-4119-MND	5/8/2018	Approved	
BF	180045	5236 - 5238 N Baza Ave	0	1,510	3	4/10/2018	4/10/2018	4/10/2018	5/29/2018	5/18/2018	ENV-2017-3589-EAF	6/26/2018	Approved	
BF	180044	10223-10231 W. Woodbine St.	0	2,300	5	4/6/2018	4/6/2018	4/6/2018	4/25/2018	5/2/2018	ENV-2018-2423-CE	8/7/2018	Approved	
BF	180043	2356-2360 S. Camden Ave	0	4,828	5	4/6/2018	4/6/2018	4/6/2018	4/17/2018	4/20/2018	ENV-2017-5292-CE	2/19/2019	Withdrawn	
BF	180042	9592 W. Shirley Lane	0	2,500	4	4/5/2018	4/5/2018	4/5/2018	4/19/2018	6/5/2018	ENV-2017-373-CE	8/7/2018	Approved	
BF	180041	1414 N. Donhill Dr.	0	5,809	5	4/2/2018	4/4/2018	4/4/2018	4/17/2018	5/2/2018	ENV-2015-4627-MND	6/5/2018	Approved	
BF	180038	4910 N. Don Juan Pl., A.K.A. 4926 N. Don Juan Pl.	0	3,027	3	3/19/2018	3/20/2018	3/20/2018	3/28/2018	4/6/2018	ENV-2017-3174-CE	5/8/2018	Approved	
BF	180037	14944-14948 W. Corona Del Mar, A.K.A. 14937 W. Pacific Coast Highway	0	3,300	11	3/16/2018	3/20/2018	3/20/2018	4/3/2018	4/5/2018	ENV-2017-1921-CE	6/5/2018	Approved	
BF	180035	3632 S. Keystone Ave.	0	4,030	5	3/15/2018	3/16/2018	3/16/2018	3/28/2018	4/20/2018	ENV-2018-283-CE	6/5/2018	Approved	
BF	180032	17642 W. Tramonto Dr.	0	4,000	11	3/13/2018	3/14/2018	3/14/2018	3/28/2018	4/24/2018	ENV-2017-4279-CE	6/5/2018	Approved	
BF	180031	1651 N. San Onofre Dr.	0	2,700	11	3/13/2018	3/14/2018	3/14/2018	3/28/2018	4/24/2018	ENV-2017-4424-CE	8/27/2019	Approved	

BF	180030	11667 W. Bellagio Rd.	0	3,074	5	3/13/2018	3/14/2018	3/14/2018	3/22/2018	6/5/2018	ENV-2015-1274-MND	8/28/2018	Approved	
BF	180028	1300-1322 N. Vermont Ave.	0	26,096	13	3/13/2018	3/14/2018	3/14/2018	3/18/2018	4/12/2018	ENV-2016-3208-MND	5/8/2018	Approved	
BF	180026	100 S. Grand Ave & 111-161 S. Olive St	0	220,000	14	2/28/2018	2/28/2018	2/28/2018	3/20/2018	4/24/2018	SCH2005091041	6/5/2018	Approved	
BF	180025	155 N. Anita Avenue	0	1,600	11	2/26/2018	2/27/2018	2/27/2018	3/21/2018	3/27/2018	ENV-2017-5024-CE	4/17/2018	Approved	
BF	180024	6733-6735 S. Sepulveda Blvd. & 6801 S. Sepulveda Blvd	0	31,000	11	2/22/2018	2/22/2018	2/22/2018	3/9/2018	3/21/2018	ENV-2016-1649-MND	8/27/2019	Approved	
BF	180023	1104 N. Tigertail Rd.	0	3,000	11	2/22/2018	2/22/2018	2/22/2018	3/9/2018	3/20/2018	ENV-2018-835-CE	8/28/2018	Approved	
BF	180022	1650 N. Silver Lake Dr.	0	4,500	13	2/16/2018	2/16/2018	2/16/2018	3/5/2018	3/6/2018	ENV-2017-3434-CE	4/9/2019	Approved	
BF	180021	16770 W. Charmel Lane	0	4,178	11	2/15/2018	2/15/2018	2/15/2018	2/28/2018	4/12/2018	ENV-2017-2540-CE	5/8/2018	Approved	
BF	180019	1575-1579 N. Lindacrest Dr.	0	3,200	4	2/14/2018	2/14/2018	2/14/2018	3/13/2018	4/24/2018	ENV-2017-4260-CE	5/8/2018	Approved	
BF	180018	900 S Gayley Ave. & 10966-10974 W Le Conte Ave	0	17,127	5	2/12/2018	2/13/2018	2/13/2018	2/23/2018	2/27/2018	ENV-2014-198-MND	5/8/2018	Approved	
BF	180017	2352-2356 S Sepulveda Blvd	0	80,000	5	2/12/2018	2/13/2018	2/13/2018	3/21/2018	3/22/2018	ENV-2014-1458-EIR-SE-CE	3/27/2018	Approved	
BF	180016	3737-3741 S Motor Ave	0	3,000	5	2/9/2018	2/9/2018	2/9/2018	2/23/2018	3/2/2018	ENV-2017-5062-CE	5/8/2018	Approved	
BF	180015	4383 N. Sepulveda Blvd., A.K.A. 15300-15302 W. Sutton St.	0	8,973	4	2/8/2018	2/8/2018	2/8/2018	4/10/2018	4/30/2018	ENV-2018-1428-CE	2/26/2019	Approved	
BF	180014	9607 W. High Ridge Dr.	0	3,000	5	2/1/2018	2/1/2018	2/1/2018	2/13/2018	2/21/2018	ENV-20175004-CE	5/8/2018	Approved	
BF	180013	11049-11055 W. Fruitland Dr.	0	3,600	2	2/1/2018	2/1/2018	2/1/2018	4/10/2018	5/1/2018	ENV-2018-39-CE	12/4/2018	Approved	
BF	180011	3647 S. Hughes Ave.	0	1,600	5	1/30/2018	1/30/2018	1/30/2018	2/13/2018	3/1/2018	ENV-2015-3579-CE	5/8/2018	Approved	
BF	180009	1700 n. Viewmont Dr.	0	10,668	4	1/22/2018	1/22/2018	1/22/2018	1/31/2018	2/28/2018			Approved	Bond Reassessment
BF	180008	3148 N. Floye Dr., AKA 7582-7596 Mulholland Dr	0	1,479	4	1/22/2018	1/22/2018	1/22/2018	2/12/2018	10/15/2018	ENV-2017-351-CE	3/27/2018	Approved	
BF	180007	4468 Libbit Ave.	0	1,700	5	1/12/2018	1/12/2018	1/12/2018	1/23/2018	2/27/2018	ENV-2018-0216-CE	4/17/2018	Approved	
BF	180006	1838 N. Franklin Canyon Dr.	0	2,400	4	1/11/2018	1/11/2018	1/11/2018	2/13/2018	4/20/2018	ENV-2018-339-CE	6/5/2018	Approved	
BF	180005	17616-17622 W. Posetano Rd., A.K.A. 17615-17621 W. Castellammare Dr.	0	1,660	11	1/8/2018	1/8/2018	1/8/2018	1/19/2018	2/8/2018	ENV-2017-2017-703-CE	5/8/2018	Approved	
BF	180003	8614 W Fennell Place	0	4,000	4	1/4/2018	1/4/2018	1/4/2018	1/25/2018	3/18/2020	ENV-2017-4891-CE	4/17/2018	Approved w/Conditions	
BF	180002	1061 N. Will Rogers State Park Rd.	0	5,300	11	1/3/2018	1/3/2018	1/3/2018	1/10/2018	1/30/2018	ENV-2017-2521-CE	6/26/2018	Approved	
BF	180001	1059 N. Will Rogers State Park Rd.	0	3,500	11	1/3/2018	1/3/2018	1/3/2018	1/10/2018	1/30/2018	ENV-2017-2522-CE	4/3/2018	Withdrawn	
BF	170177	13233-13263 N. Wheeler Ave; 13441-13474 W. Hubbsrd St.; 13148 N. Gladstone Ave.	0	1,880	4	12/28/2017	12/29/2017	12/29/2017	2/28/2018	4/4/2018	ENV-2005-9110-MND			
BF	170176	8677-8681 Franklin Ave	0	7,200	4	12/28/2017	12/28/2017	12/28/2017	1/10/2018	1/18/2018	ENV-2017-5542-CE			
BF	170174	419 N. Saint Cloud	0	3,000	5	12/26/2017	12/26/2017	12/26/2017	1/4/2018	2/12/2018	ENV-2017-809-CE			
BF	170173	10604-10612 W. Santa Monica Blvd.	0	2,900	5	12/21/2017	12/21/2017	12/21/2017	12/29/2017	2/15/2018	ENV-2017-4452-CE			
BF	170172	1000 W. Temple St., also: 200-300 N. Beaudry Ave., 1027 - 1055 W. Mignonette St.	0	286,000	1	12/19/2017	12/20/2017	12/20/2017	3/5/2018	3/6/2018	ENV-2015-490-MND			
BF	170171	12420 W. Helena St. & 12411-12419 W. San Vicente Blvd.	0	2,200	11	12/19/2017	12/19/2017	12/19/2017	12/29/2017	2/8/2018 REVISED 4/6/18	ENV-2017-3007-CE			
BF	170170	9230 W. Nightingale Dr.	0	3,200	4	12/19/2017	12/19/2017	12/19/2017	1/11/2018	4/12/2018	ENV-2017-3309-CE			
BF	170169	1827-1833 S. Midvale Ave.	0	3,500	5	12/15/2017	12/18/2017	12/18/2017	12/28/2017	2/22/2018	ENV-2018-214-CE			
BF	170168	1449 N. Laurel Way	0	3,000	5	12/13/2017	12/18/2017	12/18/2017	12/28/2017	2/20/2018	ENV-2017-3474-CE			

BF	170167	1269 & 1301 W. Colton St.	0	4,951	1	12/13/2017	12/14/2017	12/14/2017	1/4/2018	3/5/2018	ENV-2016-4032-CE			
BF	170166	1346-1354 W. Court St	0	4,484	1	12/13/2017	12/14/2017	12/14/2017	1/12/2018	1/9/2018	ENV-2016-4030-CE			
BF	170165	1625 & 1639 N. San Onofre Dr	0	5,000	11	12/13/2017	12/14/2017	12/14/2017	12/27/2017	2/14/2018	ENV-2017-2009-CE			
BF	170164	3308-3312 1/2 S Mentone Ave	0	4,300	5	12/13/2017	11/22/2017	11/22/2017	12/5/2017	12/19/2017	ENV-2017-4885-CE			
BF	170162	6804 S Centinela Ave	0	5,770	11	11/17/2017	11/17/2017	11/17/2017	11/29/2017	12/7/2017	ENV-2017-4835-CE			
BF	170161	1946 S. Overland Ave	0	5,900	5	11/17/2017	11/17/2017	11/17/2017	11/28/2017	1/30/2018	ENV-2017-4051-CE			
BF	170160	2208 S. Duxbury Circle	0	1,490	5	11/17/2017	11/17/2017	11/17/2017	11/28/2017	12/5/2017	ENV-2017-4677-CE			
BF	170159	6055 W Center Drive	0	30,000	11	11/16/2017	11/17/2017	11/17/2017	11/28/2017	12/4/2017	ENV-2008-3887-MND			
BF	170158	355 S Mapleton Dr	0	5,105	5	11/16/2017	11/16/2017	11/16/2017	11/28/2017	12/5/2017				Notified applicant of missing env, no response
BF	170157	13442&13444 W. Java Dr.	0	2,500	5	11/16/2017	11/16/2017	11/16/2017	11/28/2017	12/7/2017	ENV-2017-1655-CE			
BF	170156	3755 N Camino De La Cumbre; 3770 N Camino De La Ronda	0	2,537	4	11/15/2017	11/16/2017	11/16/2017	2/5/2018	4/6/2018	ENV-2017-2834-MND			Missing ENV- spoke with applicant will have in few weeks (today 3/27)
BF	170155	10019&10020 W. Westwanda Dr	0	1,900	5	11/15/2017	11/16/2017	11/16/2017	11/28/2017	12/7/2017				No response from applicant- missing ENV
BF	170154	746 S. Westholme Ave	0	1,750	5	11/15/2017	11/16/2017	11/16/2017	11/22/2017	11/21/2017	WITHDRAWN BY APPLICANT			
BF	170153	3558-3570 S. Motor Ave.; 10313 & 10325 W.Tabor St.	0	6,180	5	11/14/2017	11/16/2017	11/16/2017	11/28/2017 6/13/18 revised	12/5/2017 9/13/18	ENV-2016-4881-CE			
BF	170152	2423-2431 E 1st St	0	10,500	14	11/8/2017	11/14/2017	11/14/2017	1/9/2018	3/6/2018	ENV-2014-4671-CE			
BF	170151	1223 N. Tigertail Rd	0	3,580	11	11/9/2017	11/14/2017	11/14/2017	11/22/2017	11/30/2017	ENV-2017-3848-CE			
BF	170150	321 N Cliffwood Ave	0	2,160	11	11/9/2017	11/14/2017	11/14/2017	11/22/2017	3/9/2018	ENV-2017-3774-CE			
BF	170146	1001 N Bel-Air Rd	0	5,750	5	11/7/2017	11/7/2017	11/7/2017	11/16/2017	11/20/2017	ENV-2017-4885-CE			
BF	170145	736-742 N. Parkman Ave.	0	2,872	1	11/3/2017	11/3/2017	11/3/2017	11/21/2017	1/10/2018	ENV-2016-1672-CE			
BF	170144	1363-1365 W. Colton St & 204 N. Douglas St.	0	6,100	1	11/3/2017	11/3/2017	11/3/2017	11/8/2017	1/30/2018	ENV-2015-2358-MND			
BF	170143	330-332 N Patton St.	0	7,350	1	11/3/2017	11/3/2017	11/3/2017	11/8/2017	12/7/2017	ENV-2015-1804-MND			
BF	170142	2331 W. Avenue 31	0	4,200	1	11/3/2017	11/3/2017	11/3/2017	11/3/2017	2017 2/26/2018 re	ENV-2005-570-MND-REC1			
BF	170141	11600 N Eldridge Ave.	56,000	0	7	10/23/2017	10/31/2017	10/31/2017	2018 2/27/18 re	3/5/2018	ENV-2016-2085-MND			
BF	170140	1728-1734 S Crest Dr	0	2,849	5	10/19/2017	10/31/2017	10/31/2017	2017 2/27/18 re	11/20/2017	ENV-2017-4222-CE			
BF	170139	2949 N Laurel Canyon Blvd.	0	1,702	2	10/26/2017	10/31/2017	10/31/2017	2/5/2018	2/20/2018	ENV-2017-379-CE			
BF	170138	708-712 South New Depot St	0	7,749	1	10/18/2017	10/19/2017	10/19/2017	11/8/2017	1/11/2018	ENV-2017-2463-CE			
BF	170137	1031-1031 1/2 N Cummings St	0	4,000	14	10/19/2017	10/19/2017	10/19/2017	11/8/2017	1/5/2018	ENV-2016-196-CE			
BF	170136	1769- 1775 North Sycamore St	0	26,768	13	10/17/2017	10/17/2017	10/17/2017	10/26/2017	11/29/2017	ENV-2017-4111-CE			
BF	170135	1448 North Cuesta Linda Drive	0	3,600	11	10/17/2017	10/17/2017	10/17/2017	10/24/2017	11/2/2017	ENV-2017-1523-CE			
BF	170134	1101-1109 N. Amalfi Drive	0	7,000	11	10/17/2017	10/17/2017	10/17/2017	10/24/2017	2017 1/10/2018 re	ENV-2017-382-CE			
BF	170133	1328 N. Devlin Drive	0	2,800	4	10/17/2017	10/17/2017	10/17/2017	10/25/2017	1/9/2018	ENV-2017-3778-CE			
BF	170132	175 S Avenue 57	0	4,344	1	10/13/2017	10/13/2017	10/13/2017	10/16/2017	11/2/2017	ENV-2014-3015-MND			
BF	170131	329-341 S. Rampart Blvd	0	15,000	1	10/4/2017	10/4/2017	10/4/2017	11/7/2017	2/7/2018	ENV-2017-39-CE			
BF	170130	2078 N Stradella Road	0	5,704	5	10/4/2017	10/5/2017	10/5/2017	10/13/2017	10/26/2017	ENV-2017-2390-CE			
BF	170129	8368 W Hollywood Blvd	0	4,203	4	10/4/2017	10/5/2017	10/5/2017	10/25/2017	11/30/2017				
BF	170128	2334-2354 N. Lake Shore Ave	0	8,109	13	10/2/2017	10/5/2017	10/5/2017	10/11/2017	11/13/2017	ENV-2017-2495-CE			
BF	170126	13050 Mulholland Drive	0	4,410	4	9/20/2017	9/26/2017	9/26/2017	10/23/2017	1/30/2018	ENV-2016-4045-MND			
BF	170125	450 S. Burlingame Ave.	0	6,245	11	9/13/2017	9/15/2017	9/15/2017	9/22/2017	9/28/2017	ENV-2017-635-CE			
BF	170124	3608-3618 S. Dunn Dr.	0	6,750	5	9/13/2017	9/15/2017	9/15/2017	9/22/2017	9/28/2017	ENV-217-826-CE			
BF	170123	62 N. Beverly Park	0	5,545	11	9/13/2017	9/15/2017	9/15/2017	10/23/2017	1/30/2018	ENV-2017-554-MND			
BF	170122	9444 Sierra Mar Place	0	3,800	4	9/13/2017	9/15/2017	9/15/2017	10/23/2017	11/13/2017	ENV-2016-1766-CE			

BF	170121	9432 Sierra Mar Place	0	2,300	4	9/13/2017	9/15/2017	9/15/2017	10/23/2017	11/13/2017	ENV-2016-1766-CE		
BF	170120	1862 N. Mango Way	0	3,733	11	9/5/2017	9/12/2017	9/12/2017	9/14/2017	9/18/2017	ENV-2015-1250-MND-REC1		
BF	170115	2048 & 2052 N. Curson Ave.	0	3,500	4	8/24/2017	8/24/2017	8/24/2017	9/25/2017	1/2/2018	ENV-2015-4072-MND		
BF	170114	2301 N. Hercules Dr. AKA 2300 N. Achilles Dr.	0	2,050	4	8/23/2017	8/14/2017	8/24/2017	8/30/2017	11/2/2017	ENV-2017-1134-CE		
BF	170113	344 N. Delfern Dr.	0	6,000	5	8/23/2017	8/24/2017	8/24/2017	9/1/2017	9/13/2017	ENV-2017-1853-CE		
BF	170112	1004-1014 N Myra Ave.	0	10,500	13	8/23/2017	8/24/2017	8/24/2017	9/29/2017	9/7/2017	ENV-2017-2404-CE		
BF	170111	1035-1118 W. White Knoll Dr.	0	2,800	1	8/23/2017	8/24/2017	8/24/2017	2017 Rev. 10/3/17	11/2/2017	ENV-2013-2196-MND		
BF	170110	10768 W. Bellagio Rd.	15,647	0	5	8/23/2017	8/23/2017	8/23/2017	8/31/2017	8/31/2017	ENV-2017-3314-CE		
BF	170107	1603-1605 W. Grafton Ave AKA 1533-1539 N. Echo Park Ave.	0	8,350	13	8/11/2017	8/15/2017	8/15/2017	8/23/2017	12/4/2017	ENV-2017-2359-CE		
BF	170103	362 S. Commonwealth Ave	0	2,700	13	8/8/2017	8/10/2017	8/8/2017	8/29/2017	9/7/2017	ENV-2015-3649-MND		
BF	170102	642-646 N. Commonwealth Ave	0	3,792	13	8/8/2017	3/2017; Rev. 12/6/2017	10/20/2017	2017 1/10/2018		ENV-2015-3644-MND		
BF	170101	14901 W. Corona Del Mar	0	2,800	11	8/8/2017	8/10/2017	8/10/2017	8/18/2017	11/20/2017	ENV-2016-3125-CE		
BF	170100	9429 W. Lloydcrest Dr.	0	5,000	4	8/8/2017	8/10/2017	8/10/2017	9/5/2017	12/5/2017	ENV-2017-2746-CE		
BF	170099	9435 W. Lloydcrest Dr.	0	5,000	4	8/8/2017	8/10/2017	8/10/2017	9/5/2017	12/5/2017	ENV-2017-2746-CE		
BF	170098	144 N. Baroda Dr.	0	6,000	5	7/27/2017	7/27/2017	7/27/2017	8/8/2017	8/11/2017	ENV-2016-1379-CE		
BF	170097	8437 W. Carlton Way	0	2,363	4	7/25/2017	7/25/2017	7/26/2017	8/21/2017	10/19/2017	ENV-2017-1783-CE		
BF	170096	8441 W. Carlton Way	0	3,024	4	7/25/2017	7/25/2017	7/26/2017	8/21/2017	10/19/2017	ENV-2017-1801-CE		
BF	170095	1273 N. Tower Grove Dr.	0	2,900	5	7/18/2017	7/18/2017	7/24/2017	8/8/2017	9/26/2017	ENV-2017-2939-EAF		
BF	170094	1047 N. Somera Rd.	0	4,800	5	7/20/2017	7/20/2017	7/24/2017	2017 1/25/2019	2017 1/30/2019	ENV-2017-1040-CE		
BF	170092	1938 Fairburn Ave.	0	2,160	5	7/18/2017	7/19/2017	7/19/2017	8/1/2017	8/29/2017	ENV-2017-1680-CE		
BF	170091	7128- 7142 S. Tijera Blvd.	0	6,270	11	7/14/2017	7/14/2017	7/14/2017	7/25/2017	8/2/2017	ENV-2017-1950-CE		
BF	170090	3811- 3821 W Avenue 43	0	2,800	14	7/12/2017	7/13/2017	7/13/2017	8/1/2017	11/2/2017	ENV-2017-2273-EAF		
BF	170089	10450 W. Charing Cross Rd.	0	4,208	5	7/12/2017	7/13/2017	7/13/2017	7/25/2017	8/16/2017	ENV-2017-2740-CE		
BF	170088	10801 W Venice Blvd	0	23,000	5	7/7/2017	7/10/2017	7/10/2017	7/21/2017	7/28/2017	ENV-2016-2671-MND		
BF	170087	15213 W. De Pauw St.	0	1,975	11	7/6/2017	7/7/2017	7/7/2017	7/21/2017	8/16/2017	ENV-2016-2835-CE		
BF	170086	15209 W. De Pauw St.	0	1,700	11	7/6/2017	7/7/2017	7/7/2017	7/21/2017	8/16/2017	ENV-2016-2839-CE		
BF	170085	979 Bel Air Rd	0	5,982	5	7/6/2017	7/7/2017	7/7/2017	7/19/2017	8/1/2017	ENV-2017-660-CE		
BF	170082	3726-3728 S. Kelton Ave.	0	1,787	5	7/5/2017	7/6/2017	7/6/2017	7/21/2017	7/28/2017	ENV-2017-956-CE		
BF	170081	17537 W. Posetano Rd. AKA 17526 W. Revello Dr.	0	4,950	11	7/3/2017	7/6/2017	7/6/2017	7/10/2017	7/27/2017	Remediation no ENV (ON HOLD by Planning)		
BF	170079	5425 N. Farralone Ave.	0	2,900	3	6/26/2017	7/3/2017	7/3/2017	8/7/2017	7/27/2017	ENV-2016-4500-CE (6/26/17)		
BF	170078	1415, 1421-23 Reeves St; 9573-95 W. Alcott St.	0	40,000	5	6/20/2017	7/3/2017	7/3/2017	7/6/2017	7/13/2017	ENV-2016-4588-CE (6/20/17) - Applicant Request		
BF	170077	3643 S. Empire Dr.	0	1,860	5	6/15/2017	7/3/2017	7/3/2017	7/10/2016	8/2/2017	ENV-2014-4798-CE (6/15/17)		
BF	170076	1141 N. Mohawk St.	0	2,571	13	6/16/2017	7/3/2017	7/3/2017	7/13/2017	9/7/2017	ENV-2017-2414-CE (6/16/17)		
BF	170075	9137 W. Cordell Dr.	0	5,500	4	6/15/2017	7/3/2017	7/3/2017	21/2017 10/10/17	10/20/2017	ENV-2013-3949-MND (6/15/17)		
BF	170074	2010 N. Stradella Rd.	0	3,600	5	6/15/2017	7/3/2017	7/3/2017	7/17/2017	8/21/2017	ENV-2017-1513-CE (6/15/17)		
BF	170069	5819 W. Cazaux Dr.	0	1,753	4	6/13/2017	6/19/2017	6/19/2017	6/26/2017	9/12/2017	ENV-2017-896-CE (6/13/17)		
BF	170067	10664 W. Kinnard Ave.	0	2,500	5	6/12/2017	6/15/2017	6/15/2017	6/26/2017 8/17/18	7/3/2017	ENV-2017-1648-CE (6/12/17)		
BF	170066	6111-6117 N. Monterey Rd. AKA 6112 N. Toltec Way	0	1,720	14	6/12/2017	6/14/2017	6/14/2017	6/27/2017	8/8/2017	ENV-2016-928-MND-REC1 (6/12/17)		
BF	170065	139-147 S. Occidental Blvd.	0	4,200	13	6/7/2017	6/12/2017	6/12/2017	6/26/2017	9/7/2017	ENV-2017-2256-CE (6/7/17)		
BF	170063	10725/10727 W. Ashton Ave.	0	2,500	5	6/2/2017	6/8/2017	6/8/2017	6/21/2017 8/17/18	6/28/2017	ENV-2017-1661-CE (6/2/17)		
BF	170061	100 S. Barrington Pl.	0	10,982	11	5/26/2017	6/13/2017	6/13/2017	6/26/2017	8/23/2017	ENV-2014-0572-EIR (5/26/17)		

BF	170060	16601 W. Rinaldi St.	0	7,650	12	12/19/2016	12/19/2016	12/19/2016	12/28/2016	4/10/2016	ENV-2009-570-MND-REC1		
BF	170060	9126 W. Cordell Dr.	0	9,400	4	8/24/2017	8/24/2017	8/24/2017	9/5/2017	9/26/2017	ENV-2016-2076-MND		
BF	170059	1309 N. Davies Dr.	0	6,000	5	5/23/2017	6/5/2017	6/5/2017	6/21/2017	6/28/2017	ENV-2017-682-CE (5/23/2017)		
BF	170058	5625-5637 E. York Blvd.	0	3,950	14	4/19/2017	6/5/2017	6/5/2017	6/26/2017	8/8/2017	ENV-22016-4182-E		
BF	170057	8745,8751, & 8757 W. Hollywood Blvd.	0	7,386	4	5/1/2017	6/5/2017	6/5/2017	6/28/2017	8/17/2017	ENV-2017-2041-CE		
BF	170056	8673 W. Franklin Ave. & 1601 N. Mountcrest Ave.	0	4,339	4	5/23/2017	6/1/2017	6/1/2017	6/5/2017	7/6/2017	ENV-2017-2041-CE		
BF	170054	2180 N. Stradella Rd.	0	1,600	5	5/18/2017	5/24/2017	5/24/2017	5/17/2019	5/17/2019	ENV-2015-2468-CE (5/18/17)		
BF	170053	1506 N. Blue Jay Way	0	5,200	4	5/11/2017	5/24/2017	5/24/2017	6/5/2017	7/5/2017	ENV-2017-1133-CE (5/11/17)		
BF	170052	1740-1756 N. Glendale Blvd.	0	14,000	13	5/5/2017	5/9/2017	5/9/2017	5/26/2017	exempt	ENV-2015-3675-MND (5/5/17)		
BF	170051	540/550 S. Landfair Ave.	0	49,000	5	5/2/2017	5/9/2017	5/9/2017	5/22/2017 8/17/18	6/12/2017	ENV-2016-3574-MND (5/2/17)		
BF	170047	11490 N. Orum Rd., 1000 N. Linda Flora Dr., & 1040 N. Linda Flora Dr.	0	3,700	5	5/1/2017	5/8/2017	5/8/2017	5/22/2017	6/23/2017	ENV-2017-1248-CE (5/1/17)		
BF	170046	2451 N. Arbutus Way	0	7,000	11	4/28/2017	5/8/2017	5/8/2017	5/22/2017	6/12/2017	ENV-2017-551-CE (4/28/17)		
BF	170045	13146 W. Rivers Rd.	0	11,000	11	4/28/2017	5/8/2017	5/8/2017	5/22/2017	6/12/2017	ENV-2015-3558-MND (4/28/17)		
BF	170043	320 N. Madison Ave. & 335 N. Westmoreland Ave.	0	20,000	13	4/19/2017	4/27/2017	4/27/2017	5/9/2017 6/5/17	6/1/2017	ENV-2014-1303-MND (4/19/17)		
BF	170042	550 S. Palos Verdes St.	0	51,000	15	4/20/2017	4/25/2017	4/25/2017	5/22/2017	6/1/2017	ENV-2016-625-MND (4/20/17)		
BF	170041	1253 N. Bishops Rd.	0	4,000	1	4/6/2017	4/10/2017	4/10/2017	4/18/2017	5/17/2027	ENV-2016-975-MND (4/6/17)		
BF	170040	252 S. Rampart Blvd.	949	1,868	13	4/4/2017	4/10/2017	4/10/2017	4/18/2017	5/11/2017	ENV-2016-0235-CE (4/4/17)		
BF	170039	4926 N. La Roda Ave.	0	1,335	14	4/5/2017	4/5/2017	4/5/2017	4/6/2017	5/17/2017	ENV-2016-4311-MND (3/29/17)		
BF	170038	6407-6413 W. De Longpre Ave. & 1400-1414 N. Cahuenga Blvd & 1403-1413 N. Ivar Ave.	0	25,000	13	3/30/2017	3/31/2017	3/31/2017	4/13/2017	4/20/2017	ENV-2015-3167-MND (4-27-16)		
BF	170037	9980-9982 W. Beverly Grove Dr. & 1280 N. Beverly Estate Dr.	0	3,000	5	3/30/2017	3/31/2017	3/31/2017	4/19/2017	6/12/2017	ENV-2017-558-CE		
BF	170037	8741 St. Ives Dr.	0	5,500	4	4/18/2017	4/25/2017	4/25/2017		5/22/2017	ENV-2015-1039-MND (7/8/15)		
BF	170036	835 s. Westholme Ave.	0	2,618	5	3/24/2017	3/28/2017	3/28/2017	4/28/2017	5/31/2017	ENV-2017-1578-CE		
BF	170035	1035 N. Stradella Rd.	0	5,200	5	3/23/2017	3/28/2017	3/28/2017	4/10/2017	6/7/2017	ENV-2016-4935-CE (12/23/16)		
BF	170033	11728-11820 W. Chaparel St., 141 N. Barrington Ave., 11725-11731 N. Sunset Bl.	0	80,632	11	3/17/2017	3/20/2017	3/20/2017	5/1/2017	5/2017 5/11/2017	ENV-2011-2689-EIR State Clearing House No. 2012011001		
BF	170032	1240 N. Angelo Dr.	0	4,096	5	3/17/2017	3/20/2017	3/20/2017	5/1/2017	See 160127	ENV-2016-3348-CE (9/6/17)		
BF	170031	2807-2851 W. Sunset Pl., 2902-2958 W. Wilshire Blvd., & 667 S. Hoover St.	0	45,041	10	3/17/2017	3/20/2017	3/20/2017	5/1/2017	9/6/2017	ENV-2016-756-MND		
BF	170030	2468-2474 N. Glendale Bl.	0	6,830	13	3/17/2017	3/20/2017	3/20/2017	3/22/2017	6/28/2017	ENV-2016-2864-CE (10/18/16)		
BF	170029	1380 W. Mockingbird Pl.; and 9195 W. Thrasher Ave.	0	12,000	4	3/17/2017	3/20/2017	3/20/2017	5/22/2017	5/2017; 12/19/2017	ENV-2016-4714-CE (12/9/16) ON HOLD (7/24/17)		
BF	170028	1410 N. Stradella Rd.	0	5,400	5	3/17/2017	3/20/2017	3/20/2017	4/7/2017	5/31/2017	ENV-2017-462-CE (3/10/17)		
BF	170027	1246 W. Court St.	0	5,838	1	3/17/2017	3/17/2017	3/17/2017	3/29/2017	9/20/2017	ENV-207-1126-CE		
BF	170025	1411 N. Capri Dr.	0	2,350	11	3/15/2017	3/16/2017	3/16/2017	3/28/2017	5/17/2017	ENV-2017-1095-CE (3/15/17)		

BF	170024	22055-22147 W. Clarendon St.	0	2,535	3	3/9/2017	3/9/2017	3/10/2017	4/19/2017	5/11/2017	ENV-2015-1853-EIR (03/09/17)		
BF	170022	14904 W. Corona Del Mar, AKA: 14889-14901 W. Pacific Coast Highway	0	3,880	11	3/2/2017	3/3/2017	3/3/2017	3/15/2017	4/20/2017	ENV-2016-1376-CE (4/18/16)		
BF	170021	1718 N. Las Palmas Ave.	0	33,000	13	2/28/2017	3/1/2017	3/1/2017	3/13/2017	3/24/2017	ENV-2013-522-EIR (03/1/2015)		
BF	170020	8818 W. Pinto Pl.	0	5,600	4	2/15/2017	2/15/2017	2/15/2017	2/27/2017	4/20/2017	ENV-2017-20-CE (1/4/17)		
BF	170019	4470 De Longpre Ave.	0	32,000	13	2/15/2017	2/15/2017	2/15/2017	2/27/2017	4/20/2017	ENV-2015-310-MND (6/15/15)		
BF	170018	11595 W. Sunset Blvd.	0	2,297	11	2/22/2017	2/23/2017	2/23/2017	3/8/2017	3/24/2017	ENV-2016-4026-CE (2/22/17) WITHDRAWN		
BF	170017	2937 & 2945 N. Glendower Ave.	0	9,800	4	2/16/2017	2/21/2017	2/21/2017	3/13/2017	4/4/2017	ENV-2015-4668-CE (1/24/17)		
BF	170016	9317 W. Readcrest Dr.	0	3,500	4	2/10/2017	2/15/2017	2/15/2017	3/6/2017	5/31/2017	ENV-2014-3992-MND (1/25/17)		
BF	170015	14880 W. Corona Del Mar	0	6,568	11	2/10/2017	2/13/2017	2/13/2017	2/27/2017	3/13/2017	ENV-2016-4619-CE (2/10/17)		
BF	170014	11580 W. Sunshine Ter.	0	2,123	2	2/10/2017	2/13/2017	2/13/2017	3/6/2017	4/17/2017	ENV-2016-3230-MND (3/02/17)		
BF	170013	4247-4253 N. Eagle Rock Bl.	0	10,061	14	2/6/2017	2/8/2017	2/8/2017	2/16/2017	3/1/2017	ENV-2016-437-CE (1-11-17)		
BF	170012	336-340 N. Patton St.	0	12,800	1	1/26/2017	1/26/2017	1/26/2017	2/15/2017	5/31/2017	ENV-2015-3355-MND (8/17/16)		
BF	170008	6387 W. Weidlake Dr.	0	1,500	4	1/20/2017	1/26/2017	1/26/2017	2/16/2017	3/1/2017	ENV-2016-3740-CE (1/20/17)		
BF	170007	1281 N. Chautauqua Bl., AKA: 14715 W. McKendree Ave.	0	3,000	11	1/18/2017	1/23/2017	1/23/2017	2/13/2017	3/1/2017	ENV-2017-436-CE		
BF	170006	1846 N. Cherokee Ave.	0	5,930	13	1/13/2017	1/19/2017	1/19/2017	1/2017 Rev. 10/25	1/30/2017	ENV-2017-98-CE (02/22/17)		
BF	170005	8839 W. Hollywood Blvd.	0	2,500	4	1/10/2017	1/17/2017	1/17/2017	1/31/2017	2/6/2017	ENV-2016-4192-CE (1/10/17)		
BF	170004	244 N. Ladera Dr.	0	6,000	5	1/10/2017	1/17/2017	1/17/2017	2/1/2017	5/31/2017	ENV-2014-2953-MND (1/10/17)		
BF	170003	1500-1528 W. Landa St.	0	17,190	13	1/4/2017	1/5/2017	1/5/2017	1/12/2017	3/1/2017	ENV-2016-448-CE (1/4/16)		
BF	170002	708-722 N. Hill St., AKA: 421-429 W. Ord St.	0	36,500	1	1/3/2017	1/5/2017	1/5/2017	1/25/2017	1/30/2017	ENV-2016-3130-MND (1/18/2017)		
BF	170001	418 N. Faring Rd./374-384 N. Delfern Dr.	0	6,000	5	1/4/2017	1/4/2017	1/4/2017	1/18/2017	3/13/2017	ENV-2016-4439-CE (11/18/16)		
BF	170000	1500-1780 N. Campus Rd.	0	8,300	14	1/4/2017	1/4/2017	1/4/2017	1/18/17 1/23/17	1/30/2017	ENV-201-3248-CE		
BF	160139	1800 N. Marcheeta Pl.	0	6,300	4	12/30/2016	1/3/2017	1/3/2017	1/6/2017	1/12/2017	ENV-2016-4375-CE (11/15/16)		
BF	160138	1851 N. Stanley Ave.	0	3,500	4	12/30/2016	1/3/2017	1/3/2017	1/5/2017	1/11/2017	ENV-2015-3514-CE (9/25/16)		
BF	160137	6181 W. Temple Hill Dr	0	3,500	4	12/29/2016	12/29/2016	12/29/2016	1/4/2017	1/12/2017	ENV-2016-3539-CE (12/29/16)		
BF	160136	14930 W. Corona Del Mar,	0	5,000	11	12/28/2016	12/29/2016	12/29/2016	1/10/2017	2/1/2017	ENV-2016-2530-CE (12/28/16)		
BF	160135	14914 W. Corona Del Mar	0	5,000	11	12/28/2016	12/29/2016	12/29/2016	1/10/2017	2/16/2017	ENV-2016-2530-CE (12/28/16)		
BF	160134	11701-11721 W. Chaparral St.	0	3,500	11	12/28/2016	12/29/2016	12/29/2016	1/10/2017	2/2/2017	ENV-2016-4334-CE (12/28/16)		
BF	160132	1535 N. Blue Jay Way	0	3,500	4	12/14/2016	12/15/2016	12/15/2016	12/19/2016	12/21/2016	ENV-2016-4293-CE (12/14/16)		
BF	160131	1301/1307 W. Sunset Blvd	0	9,835	1	12/7/2016	12/8/2016	12/8/2016	12/28/2016	1/9/2017	ENV-2016-2424-CE (12/7/16)		
BF	160130	12575 Venice Boulevard	0	9,651	11	12/7/2016	12/8/2016	12/8/2016	12/20/2016	1/12/2017	ENV-2015-442-CE (12/7/16)		
BF	160128	475 N. Bel-Air Rd.	0	6,000	5	12/7/2016	12/8/2016	12/8/2016	12/20/2016	1/25/2017	ENV-2016-3307-CE (12/7/16)		
BF	160127	1240 North Angelo Dr.	0	4,906	5	9/6/2016	9/6/2016	9/6/2016	9/20/2016	11/29/2016	ENV-2016-3348-CE (9/6/16)		
BF	160126	3422-3426 W. Fernwood Ave.	0	2,180	4	12/2/2016	12/2/2016	12/2/2016	1/9/2017	1/11/2017	ENV-2016-1987-CE (10/19/16)		
BF	160125	13524 W. Romany Dr.	0	2,485	11	11/23/2016	12/1/2016	12/1/2016	12/15/2016	1/5/2017	ENV-2016-4401-CE		

BF	160124	1630 N. Rising Glen Rd.	0	1,900	4	11/28/2016	11/29/2016	11/29/2016	12/19/2016	12/29/2016	ENV-2016-550-CE (11/28/16)		
BF	160123	118 S. Canyon View Dr.	0	2,066	11	12/5/2016	12/6/2016	12/6/2016	12/20/2016	1/5/2017	ENV-2016-4629-CE (12-5-16)		
BF	160122	1839 S. Pandora Ave.	0	4,500	5	11/17/2016	11/17/2016	11/17/2016	11/28/2016	1/11/2017	ENV-2017-198-CE		
BF	160121	625 S. Barrington Ave.	0	11,000	11	11/17/2016	11/17/2016	11/17/2016	11/28/2016	12/21/2016	ENV-2007-1940-MND (8/15/07) ENV-2014-1558-MND (1/6/15)		
BF	160120	900 S. Gayley Ave.	0	17,127	5	11/17/2016	11/17/2016	11/17/2016	11/28/2016	3/13/2017	ENV-2014-198-MND (7/31/14)		
BF	160119	10451 W. Bellagio Rd.	0	4,039	5	11/17/2016	11/17/2016	11/17/2016	11/23/2016	11/16/16 1/11/17	ENV-2016-2400-CE (9/29/16)		
BF	160118	3672-3678 S. Jasmine Ave.	0	7,486	5	11/17/2016	11/17/2016	11/17/2016	11/28/2016	12/21/2016	ENV-2014-4697-CE (11/03/15)		
BF	160116	360 S. Mapleton Dr.	0	9,000	5	11/14/2016	11/14/2016	11/14/2016	11/23/2016	3/13/2017	ENV-2016-2717-CE (11/14/16)		
BF	160115	22765-22771 W. Del Valle St.	0	2,891	3	10/28/2016	11/1/2016	11/1/2016	11/15/2016	11/29/2016	ENV-2016-4112-CE (10/28/16)		
BF	160114	3820 - 3828 N. Knobhill Dr.	0	3,500	4	10/28/2016	11/1/2016	11/1/2016	11/9/2016	12/28/2016	ENV-2013-1337-MND (10/28/16)		
BF	160113	3160 W. Riverside Dr.	1,290	0	4	10/28/2016	11/1/2016	11/1/2016	2/5/16 12/12/16	16 5/4/17 (REV)	ENV-2016-1600-MND (10/28/16)		
BF	160112	9016 W. Thrasher Ave.	0	5,400	4	10/20/2016	10/21/2016	10/21/2016	11/21/2016	12/6/16 12/8/16	ENV-2016-2516-CE (10/5/16)		
BF	160111	13301-13407 W. Foothill Bl.	0	71,000	7	10/19/2016	10/20/2016	10/20/2016	11/17/2016	2/16/2017	ENV-2005-4233-MND (8/9/16)		
BF	160110	849 - 857 N. Bunker Hill Ave.	0	5,000	1	10/18/2016	10/19/2016	10/19/2016	11/7/2016	11/29/2016	ENV-2016-572-MND (8/22/16)		
BF	160109	1729-1739 N. Bronson Way,	0	28,500	13	10/18/2016	10/19/2016	10/19/2016	10/29/2016	11/3/2016	ENV-2014-3610-MND		
BF	160108	10550 W. Fontenelle Way,	0	5,995	5	10/18/2016	10/19/2016	10/19/2016	11/1/2016	11/29/2016			
BF	160107	1568 N. Blue Jay Way,	0	3,333	4	10/18/2016	10/19/2016	10/19/2016	11/2/2016	12/2/2016	ENV-2016-2359-CE (9/29/16)		
BF	160106	10649 W. Capello Way,	0	3,330	5	10/12/2016	10/12/2016	10/12/2016	10/25/2016	12/12/2016	ENV-2016-435-CE (9/30/16)		
BF	160105	16930 W. Mulholland Dr.	0	4,000	11	10/11/2016	10/12/2016	10/12/2016	10/26/2016	11/29/2016	ENV-2016-0897-MND (10/11/16)		
BF	160104	9161 W. Oriole Way, AKA 9190 W. Thrasher Ave.	0	11,500	4	10/11/2016	10/12/2016	10/12/2016	10/31/2016	1/30/16 1/11/17	ENV-2016-2307-CE (10/11/16)		
BF	160103	1906-1914 S. Overland Ave.,	0	5,500	5	10/7/2016	10/11/2016	10/11/2016	10/26/2016	3/13/2017	ENV-2016-3776-CE		
BF	160102	2405 E. Pomeroy Ave. & 1030 N. Soto St.,	0	9,135	14	10/7/2016	10/11/2016	10/11/2016	10/31/2016	11/3/2016	ENV-2015-324-MND (10/7/16)		
BF	160101	9006 W. Thrasher Ave.,	0	6,700	4	10/7/2016	10/11/2016	10/11/2016	10/31/2016	12/8/2016	ENV-2016-3209-CE (10/7/16)		
BF	160100	2304 N. Donella Cr.,	0	2,398	5	10/7/2016	10/11/2016	10/11/2016	11/1/2016	12/28/2016	ENV-2016-2503-CE (10/7/16)		
BF	160099	3638-3642 S. Motor Ave.	0	6,800	5	10/6/2016	10/6/2016	10/6/2016	10/18/2016	10/28/2016	ENV-2016-1263-CE (10/6/16)		
BF	160098	10126 W. Angelo View Drive	0	3,500	5	10/5/2016	10/5/2016	10/5/2016	10/18/2016	11/26/2016	ENV-2016-806-CE (10/5/16)		
BF	160097	11100 W. Chalon Rd.	0	4,700	5	10/5/2016	10/5/2016	10/5/2016	10/18/2016	11/29/2016	ENV-2016-911-CE (10/5/16)		
BF	160096	5218 N. Baza Ave.	0	2,146	3	10/3/2016	10/3/2016	10/3/2016	10/13/2016	10/20/2016	ENV-2016-2493-MND (10/3/16)		
BF	160095	9200 S. Pershing Dr.	0	3,920	11	9/28/2016	9/29/2016	9/29/2016	10/11/2016	10/25/2016	EIR (SCH No. 2012041003)		
BF	160094	9200 S. Falmouth Ave.	0	6,077	11	9/28/2016	9/29/2016	9/29/2016	10/11/2016	10/31/2016	EIR (SCH No. 2012041003)		
BF	160093	9151 S. Falmouth Ave.	0	58,815	11	9/28/2016	9/29/2016	9/29/2016	10/11/2016	10/25/2016	EIR (SCH No. 2012041003)		
BF	160092	1426 N. Harridge Dr.	0	6,192	5	9/26/2016	9/27/2016	9/27/2016	10/11/2016	10/28/2016	ENV-2016-0345-CE (9/23/16)		
BF	160091	9105 W. Cordell Dr.	0	7,600	4	9/23/2016	9/27/2016	9/27/2016	10/6/2016	1/25/2017	ENV-2016-2346-CE (9/16/16)		
BF	160090	568 N. Chautauqua Bl.	0	3,484	11	9/22/2016	9/26/2016	9/26/2016	10/4/2016	10/28/2016	ENV-2016-3200-CE (8/25/16)		
BF	160089	15101 Pacific Coast Highway	122,000	0	11	9/20/2016	9/15/2016	9/15/2016	9/16/2016	9/19/2016	SCH 84091901		
BF	160088	2016 Rodney Drive	0	1,307	4	9/20/2016	9/21/2016	9/21/2016	10/7/2016	10/20/2016	ENV-2016-2603-CE		

BF	160087	3784, 3861, 3864, 3870, 3871, 3878, 3884, 3900 & 3911 North West Point Drive	0	3,250	1	9/19/2016	9/20/2016	9/16/2016	10/11/2016	1/9/2017	ENV-2014-1935-MND		
BF	160086	7640 West Curson Terrace	0	3,000	4	9/19/2016	9/20/2016	9/20/2016	10/11/2016	10/12/2016	ENV-2016-637-CE (9/19/16)		
BF	160085	9196 West Thrasher Avenue	0	8,150	4	9/14/2016	9/15/2016	9/15/2016	10/5/2016	12/15/2016	ENV-2016-958-CE (9/14/16)		
BF	160083	10515 West Rocca Place	0	3,778	5	9/9/2016	9/9/2016	9/9/2016	9/16 Revised 3/11/17	Revised 5/2	ENV-2014-1521-CE		
BF	160082	3355 - 3361 South Overland Avenue	0	2,811	5	9/9/2016	9/9/2016	9/9/2016	9/22/2016	9/30/2016	ENV-2016-3406-CE (9/8/16)		
BF	160081	209 South Loring Avenue	0	3,324	5	9/8/2016	9/8/2016	9/8/2016	9/20/2016	11/16/16 12/12/16	ENV-2014-4251-CE (11/14/14)		
BF	160080	11919 W. Brentwood Grove Drive	0	1,778	11	9/7/2016	9/7/2016	9/7/2016	10/14/2016	8/4/2205	ENV-2016-281-CE (9/1/16)		
BF	160079	11122 W. Pico Blvd (2431 & 2441 S. Sepulveda Blvd.)	0	126,000	5	8/30/2016	8/30/2016	8/30/2016	9/15/2016	9/23/16 10/27/16	ENV-2011-0585-EIR 6/2013		
BF	160078	772 North Sarbonne Road	0	6,750	5	8/29/2016	8/29/2016	8/29/2016	9/7/2016	1/3/2016	ENV-2016-685-CE 8/23/16		
BF	160077	9911 Tower Grove Place	0	6,000	5	8/29/2016	8/29/2016	8/29/2016	9/7/2016	10/12/2016	ENV-2016-1919-CE 8/23/16		
BF	160076	326-328 South Reno Street	0	15,230	1	8/22/2016	8/22/2016	8/22/2016	9/13/2016	10/7/2016	ENV-2014-4504-EAF-CE 6/2/16		
BF	160075	17639 West Revello Drive	0	1,820	11	8/22/2016	8/22/2016	8/22/2016	9/2/2016	9/23/2016	ENV-2014-82-MND (10/5/15) (Revisions req'd)		
BF	160074	1506 North Sorrento Drive	0	1,641	11	8/22/2016	8/22/2016	8/22/2016	9/2/2016	10/4/2016	ENV-2015-3973-CE (8/11/16)		
BF	160073	1561 Blue Jay Way	0	3,500	4	8/16/2016	8/17/2016	8/17/2016	11/21/16 8/30/16	8/31/2016	ENV-2016-1953-CE		
BF	160072	2101 North Mount Olympus Drive	0	2,132	4	8/11/2016	8/17/2016	8/17/2016	8/30/2016	8//31/16	ENV-2016-1088-CE (8/11/16)		
BF	160071	22801 West Roscoe Blvd.	0	4,500	12	8/10/2016	8/10/2016	8/10/2016	8/17/2016	9/27/2016	ENV-2006-10437-MND (10/6/2008) 8/21/16		
BF	160070	1048 - 1050 North Manzanita Street	0	2,038	13	8/10/2016	8/10/2016	8/10/2016	8/24/2016	9/23/2016	ENV-2016-2847-CE (8/5/16)		
BF	160069	1013 Everett Street { Comprising 1003, 1005 - 1013 Everett Street }	0	14,300	1	8/10/2016	8/10/2016	8/10/2016	8/30/2016	8/31/2016	ENV-2016-1040-MND		
BF	160068	1502 West Rockwood Street	0	3,500	13	8/4/2016	8/4/2016	8/4/2016	8/25/2016	10/25/2016	ENV-2006-773-MND (1/3/2007)		
BF	160067	1177 Tower Grove Lane	0	6,500	5	8/4/2016	8/4/2016	8/4/2016	8/24/2016	8/30/2016	ENV-2015-568-MND (05/23/17)		
BF	160066	15229, 15239, 15245, 15261, 15271, 15281 W. Sunset Blvd., AKA 1012, 1029, 1032, 1033, 1049 N. Swarthmore Ave., AKA 1023 & 1055 N. Monument St.	0	122,000	11	7/27/2016	7/27/2016	7/27/2016	8/17/2016	9/8/2016	ENV-2015-2715-MND (7/13/16)		
BF	160065	10717 West Ohio Avenue	0	1,642	5	7/21/2016	7/21/2016	7/21/2016	8/1/2016	8/8/2016	ENV-2016-5877-CE (7/21/16)		
BF	160063	7227 South Sepulveda Blvd.	0	2,600	11	7/19/2016	7/19/2016	7/19/2016	8/1/2016	8/9/2016	ENV-2014-2366-CE (7/19/2016)		
BF	160062	9214 West Nightingale Dr.	0	9,200	4	7/15/2016	7/15/2016	7/15/2016	8/1/2016	8/10/16 11/8/16	ENV-2016-926-CE (7/12/16)		
BF	160061	4905 West Hollywood Blvd.,	0	19,200	4	7/15/2016	7/15/2016	7/15/2016	8/1/2016	8/3/2016	ENV-2015-2171-MND (7/15/16)		
BF	160060	524 West Ord.,	0	2,405	1	7/13/2016	7/13/2016	7/13/2016	8/5/2016	8/4/2016	W.O. E170225B-CE		
BF	160059	3550 South Overland Ave.,	0	13,940	5	7/11/2016	7/11/2016	7/11/2016	9/23/2016	9/30/2016	ENV-2015-3936-CE (7/11/16)		
BF	160058	1482 North Blue Jay Way.	0	25,472	4	7/6/2016	7/6/2016	7/6/2016	7/27/2016 (?)	10/12/2016	ENV-2016-669-CE 7/15/16		
BF	160057	16680 W. Charmel Lane.	0	2,750	11	7/1/2016	7/1/2016	7/1/2016	7/18/2016	8/17/2016	ENV-2015-2577-MND (4/11/16)		
BF	160056	1143 South Glenville Dr.,	0	2,306	5	6/28/2016	6/23/2016	6/23/2016	7/5/2016	7/15/2016	ENV-2013-2594-MND-REC (5/18/16)		

BF	160055	12152 North Bundy Pl, AKA 1024 N. Kenfield Ave.	0	9,500	11	6/22/2016	6/22/2016	6/22/2016	7/1/2016	7/14/2016	ENV-2016-1499-MND (6/10/16)		
BF	160054	1414 N. Donhill Drive.,	0	9,500	5	6/21/2016	6/21/2016	6/21/2016	7/1/2016	8/11/16 8/17/16	ENV-2015-4627-MND (6/15/16)		
BF	160053	1432 North Tanager Way.	0	6,000	4	6/20/2016	6/21/2016	6/21/2016	6/29/2016	10/17/2016	ENV-2016-601-CE		
BF	160052	8600 Glenoaks Blvd.,	0	8,703	2	6/20/2016	6/21/2016	6/21/2016	7/14/2016	8/1/2016	ENV-2003-6442-MND (11/05/03) (8/10/07)		
BF	160050	854 N. Napoli Dr.,	0	5,100	11	6/13/2016	6/17/2016	6/17/2016	7/1/2016	7/14/2016	ENV-2016-886-MND (6/8/16)		
BF	160049	336-356 S. Hill Street.,	0	45,568	14	6/10/2016	6/13/2016	6/13/2016	6/23/16 7/6/16	7/8/16 8/17/16	ENV-2015-0982-MND 7/5/16 (Revisions req'd for increased c.y. 8/24/26)		
BF	160048	1840 North Highland Avenue.,	0	79,850	13	6/8/2016	6/13/2016	6/13/2016	6/28/2016	7/5/16 10/27/16	ENV-2016-1977-CE 6/6/16		
BF	160047	2175 W. Queensborough LN, AKA 2188 W. Pembriidge CT,	0	5,200	5	6/6/2016	6/13/2016	6/13/2016	7/1/2016	8/9/2016	ENV-2015-4119-MND 6/8/16		
BF	160046	10534 W. Santa Monica Blvd.,	0	10,667	5	6/6/2016	6/13/2016	6/13/2016	7/1/2016	7/27/2016	ENV-2014-4918-MND 5/11/16		
BF	160045	2450 & 2500 N. Summitridge Dr.	0	6,500	4	5/20/2016	5/25/2016	5/25/2016	6/16/2016	8/17/2016	ENV-2015-2911-MND (6/8/16)		
BF	160044	960 N. Stradella Rd.,	0	6,200	5	5/20/2016	5/25/2016	5/25/2016	6/3/2016	7/28/16 8/17/16	ENV-2015-3748-MND (6/8/16)		
BF	160043	3303-3337 N. North Broadway	0	12,000	1	5/19/2016	5/19/2016	5/19/2016	6/10/2016	6/10/2016	ENV-2012-1881-MND (6/17/16)		
BF	160042	563 N. Hoover St.,	0	1,601	13	5/12/2016	5/19/2016	5/19/2016	5/31/2016	6/16/2016	ENV-2016-1668-CE (5/12/16)		
BF	160040	11600 W. Dunstan Way,	0	33,120	11	5/3/2016	5/4/2016	5/4/2016	5/16/2016	6/30/2016	ENV-2016-457-MND (5/31/16)		
BF	160039	1716 N. San Remo Dr.,	0	3,400	11	5/2/2016	5/4/2016	5/4/2016	5/16/2016	7/6/2016	ENV-2016-719-MND (5/18/16)		
BF	160038	1492 N. Blue Jay Way,	0	6,600	4	5/2/2016	5/4/2016	5/4/2016	5/23/2016	10/6/2016	ENV-2015-4312-MND (5/18/16)		
BF	160036	2419 N. El Contento Dr.,	0	1,440	4	4/21/2016	4/22/2016	4/22/2016	5/6/2016	6/16/2016	ENV-2015-4118-MND (4/20/16)		
BF	160035	1492 W. Sunset Blvd.,	0	2,100	1	4/20/2016	4/21/2016	4/21/2016	6/1/2016	7/1/16 rev 4/23/18	ENV-2016-1146-CE (4/4/16)		
BF	160034	11667 W. Bellagio Rd.,	0	2,874	5	4/19/2016	4/21/2016	4/21/2016	5/3/2016	5/13/2016	ENV-2015-1274-MND (4/13/16)		
BF	160033	865 N. Stradella Rd.,	0	3,200	5	4/19/2016	4/21/2016	4/21/2016	5/3/2016	5/16 6/21/16 re	ENV-2015-3737-MND (5/4/16)		
BF	160032	911 N. Tione Rd.,	0	6,750	5	4/19/2016	4/21/2016	4/21/2016	5/3/2016	12/16 6/21/16 re	ENV-2015-3737-MND (5/4/16)		
BF	160031	11258 W. Laurie Dr.,	0	2,491	2	4/13/2016	4/15/2016	4/15/2016	8/17/2016	8/30/2016	ENV-2014-836-CE (3/12/14)		
BF	160030	218-224 S. Occidental Bl.	0	8,121	13	4/13/2016	4/15/2016	4/15/2016	4/18/2016	4/20/16 8/17/16	ENV-2015-3459-CE (3/3/16)		
BF	160029	1545 N. San Fernando Rd.	0	46,667	1	4/12/2016	4/12/2016	2/12/2016	5/2/2016	6/6/2016	ENV-2008-1267-MND (6/9/08)		
BF	160028	11698 W. Picturesque Dr.	0	1,941	2	4/11/2016	4/12/2016	4/12/2016	5/6/2016	5/13/2016	ENV-2016-985-MND (5/11/16)		
BF	160027	12945 W. Mulholland Dr.	0	2,435	4	4/6/2016	4/7/2016	4/7/2016	5/16 6/16/16 re	5/5/16 8/1/2016	ENV-2016-330-MND (4/20/16)		
BF	160026	4030 N. Madelia Ave., AKA 14769 W. Round Valley Dr.,	0	3,200	4	3/29/2016	3/30/2016	3/30/2016	8/9/2016	9/8/2016	ENV-2016-176-MND (4/20/16)		
BF	160025	8408 W. Hillside Ave.,	0	7,500	4	3/25/2016	3/25/2016	3/25/2016	6/1/2016	6/29/16 rev 7/1/16	ENV-2015-4063-MND		
BF	160024	1000 N. Stradella Rd.,	0	5,600	5	3/24/2016	3/25/2016	3/25/2016	4/12/2016	12/16 6/21/16 re	ENV-2015-3388-MND (4/13/16)		
BF	160023	240 N. Rockingham Ave.	0	4,730	11	3/21/2016	3/23/2016	3/23/2016	5/16/16 rev	6/1/2016	ENV-2016-970-CE (3/21/16)		
BF	160022	603 W. Park Row Dr.,	0	7,900	1	3/14/2016	3/23/2016	3/23/2016	4/20/2016	4/21/2016	EIR (SCH No. 2008061109) (12/11/12)		

BF	160021	9210 W. Robin Dr.,	0	6,500	4	3/11/2016	3/11/2016	3/11/2016	4/4/2016	4/25/16 7/17/19 REV 4/12/18	ENV-2015-4162-MND (3/30/16)		
BF	160020	611 S. Gayley Ave.,	0	5,535	5	3/9/2016	3/14/2016	3/14/2016	3/23/2016	2/27/16 1/6/16 re	ENV-2014-1094-MND (6/10/16)		
BF	160017	2407 - 2421 East 1st St.,	0	17,050	14	3/7/2016	3/9/2016	3/9/2016	3/16/2016	3/23/2016	ENV-2014-913-MND (4/1/16)		
BF	160016	14926 Altata Dr.,	0	1,650	11	3/4/2016	3/9/2016	3/9/2016	3/16/2016	6/29/2016	ENV-2014-2126-MND (12/15/15)		
BF	160015	1550 N. Blue Jay Way,	0	5,800	4	3/4/2016	3/9/2016	3/9/2016	3/14/2016	6/1/2016	ENV-2015-3995-MND (3/23/16)		
BF	160012	2300 N. El Contento Dr.,	0	7,525	4	3/2/2016	3/9/2016	3/9/2016	3/22/2016	7/8/2016	ENV-2015-3550-MND (3/2/16)		
BF	160011	362 N. Temescal Canyon Rd.,	0	1,700	11	2/29/2016	3/9/2016	3/9/2016	3/22/2016	4/12/2016	W.O. EW40017F 9/2009		
BF	160010	617 N. Dillon St.,	0	14,603	13	2/25/2016	3/9/2016	3/9/2016	4/15/2016	4/25/2016	ENV-2016-630-CE (2/25/16)		
BF	160009	11743 Laurelwood Dr.,	0	1,750	2	2/18/2016	2/24/2016	2/24/2016	5/4/2016	4/11/2016	ENV-2013-1716-MND (10/9/13) addm 7/24/14		
BF	160008	22360 W. Devonshire St.	36,003	869	12	2/18/2016	2/18/2016	2/18/2016	2/22/2016	3/30/2016	SCH: 2013031066 5/30/13		
BF	160007	241 N. Lake St.,	0	2,008	13	2/18/2016	2/18/2016	2/18/2016	3/7/2016	5/3/2016	ENV-2015-3717-CE (10/13/15)		
BF	160006	8555 W. Hedges Pl.,	0	16,638	4	2/2/2016	2/2/2016	2/2/2016	2/17/2016	2/29/2016	ENV-2015-3473-MND (2/10/16)		
BF	160005	5099 N. Llano Dr.,	0	2,025	3	1/28/2016	2/2/2016	2/2/2016	2/22/2016	3/16/16 - DRAFT	ENV-2008-1502-MND (9/10/08)		
BF	160004	1031 - 1031-1/2 N. Cummings St.	0	1,324	14	1/25/2016	1/26/2016	1/26/2016	3/14/2016	3/21/2016	ENV-2016-196-CE (1/22/16)		
BF	160003	1027 W. Wilshire Bl.	0	60,000	1	1/21/2016	1/26/2016	1/26/2016	3/14/2016	3/18/2016	ENV-2005-7998-MND-REC2 (10/12/10)		
BF	160002	1511 N. Summitridge Dr.	0	3,300	5	1/8/2016	1/26/2016	1/26/2016	2/2/2016	12/16 2/18/2016	ENV-2015-2755-MND 1/13/16		
BF	160001	3643 S. Empire Dr.	0	1,860	5	1/11/2016	1/26/2016	1/26/2016	2/3/2016	3/23/2016	ENV-2016-69-CE (1/11/16)		